

DRAWING LIST

DWG. No.	DESCRIPTION
2021-00	KEY PLAN
2021-01	MAP 1 - JUBILEE PARKWAY / CRAWFORD ROAD
2021-02	MAP 2 - ENGLS ROAD / SEABREEZE DRIVE
2021-03	MAP 3 - SURFSIDE DRIVE / NEIGEL CRESCENT
2021-045	MAP 4 - JODY LYNNE WAY / VAUGHN ROAD

LEGEND

- UN-METERED LOTS THAT REQUIRE A NEW SETTER, SERVICE BOX AND METER
- METERED LOTS THAT REQUIRE A NEW METER
- LOTS REQUIRING NO WORK



RECORD OF REVISIONS

REV	DATE	BY	ENG	DESCRIPTION
3	01OCT24	RC	CH	FOR TENDER
2	20SEP24	RC	CH	APPROVAL
1	12JUN24	RC	CH	CLIENT REVIEW

NOT FOR CONSTRUCTION

RECORD OF ISSUE

SEAL

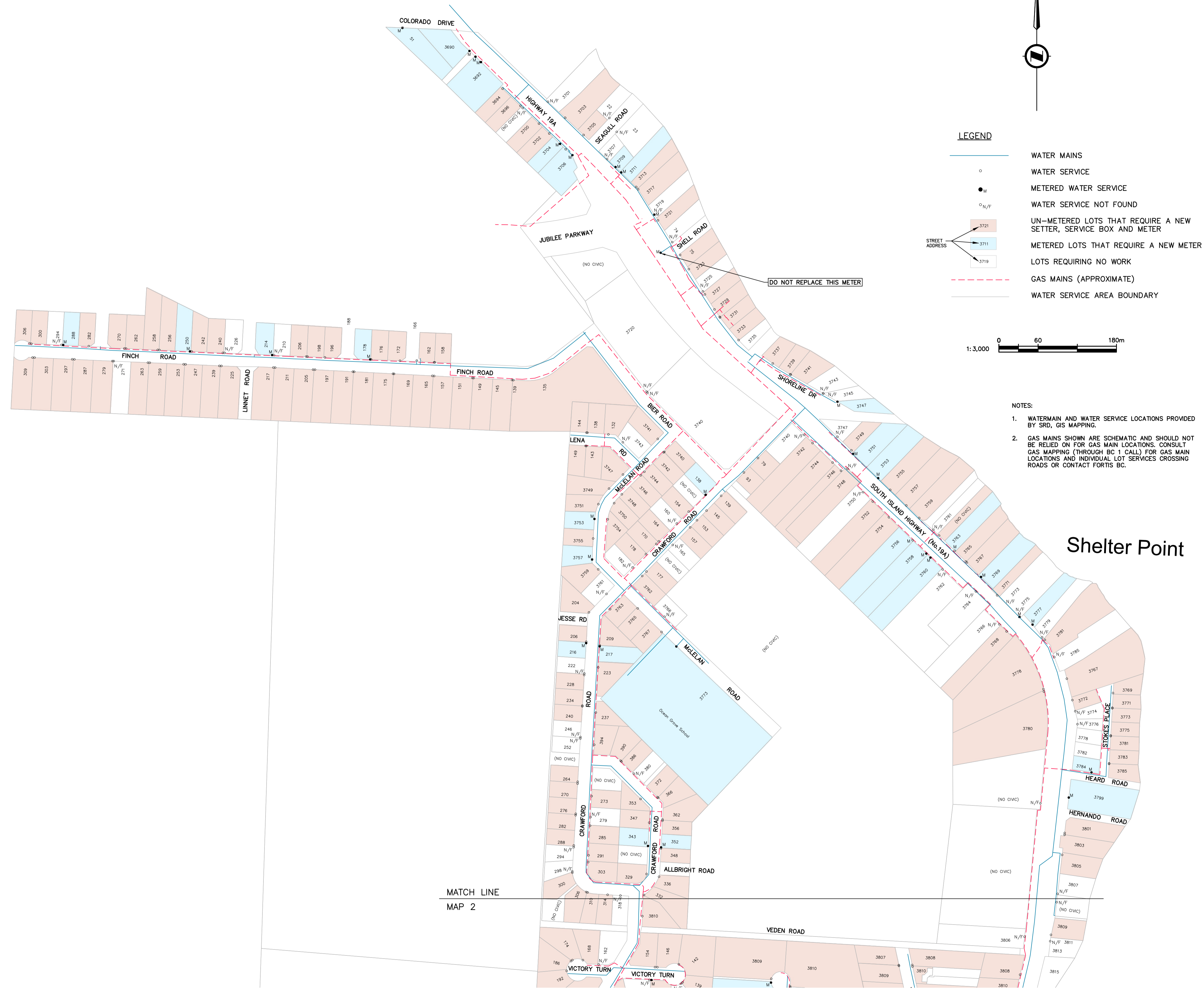
PROJECT NO.	2106
DRAWN	RC
DESIGNED	
CHECKED	CH
APPROVED	
DATE	JUNE 2024
SCALE	1:10,000

CLIENT
STRATHCONA REGIONAL DISTRICT

PROJECT
AREA D WATER SYSTEM UNIVERSAL METERING

TITLE
KEY PLAN

DRAWING No.	REV.	SHEET
2106-00		1/5



- LEGEND**
- WATER MAINS
 - WATER SERVICE
 - M METERED WATER SERVICE
 - N/F WATER SERVICE NOT FOUND
 - UN-METERED LOTS THAT REQUIRE A NEW SETTER, SERVICE BOX AND METER
 - METERED LOTS THAT REQUIRE A NEW METER
 - LOTS REQUIRING NO WORK
 - - - GAS MAINS (APPROXIMATE)
 - WATER SERVICE AREA BOUNDARY



- NOTES:**
1. WATERMAIN AND WATER SERVICE LOCATIONS PROVIDED BY SRD, GIS MAPPING.
 2. GAS MAINS SHOWN ARE SCHEMATIC AND SHOULD NOT BE RELIED ON FOR GAS MAIN LOCATIONS. CONSULT GAS MAPPING (THROUGH BC 1 CALL) FOR GAS MAIN LOCATIONS AND INDIVIDUAL LOT SERVICES CROSSING ROADS OR CONTACT FORTIS BC.

RECORD OF REVISIONS				
REV	DATE	BY	ENG	DESCRIPTION

NOT FOR CONSTRUCTION

3	01OCT24	RC	CH	FOR TENDER
2	20SEP24	RC	CH	APPROVAL
1	12JUN24	RC	CH	CLIENT REVIEW

ISS	DATE	BY	ENG	DESCRIPTION
-----	------	----	-----	-------------

RECORD OF ISSUE

SEAL

PROJECT NO.	2106
DRAWN	RC
DESIGNED	
CHECKED	CH
APPROVED	
DATE	JUNE 2024
SCALE	1:3,000

CLIENT

STRATHCONA REGIONAL DISTRICT

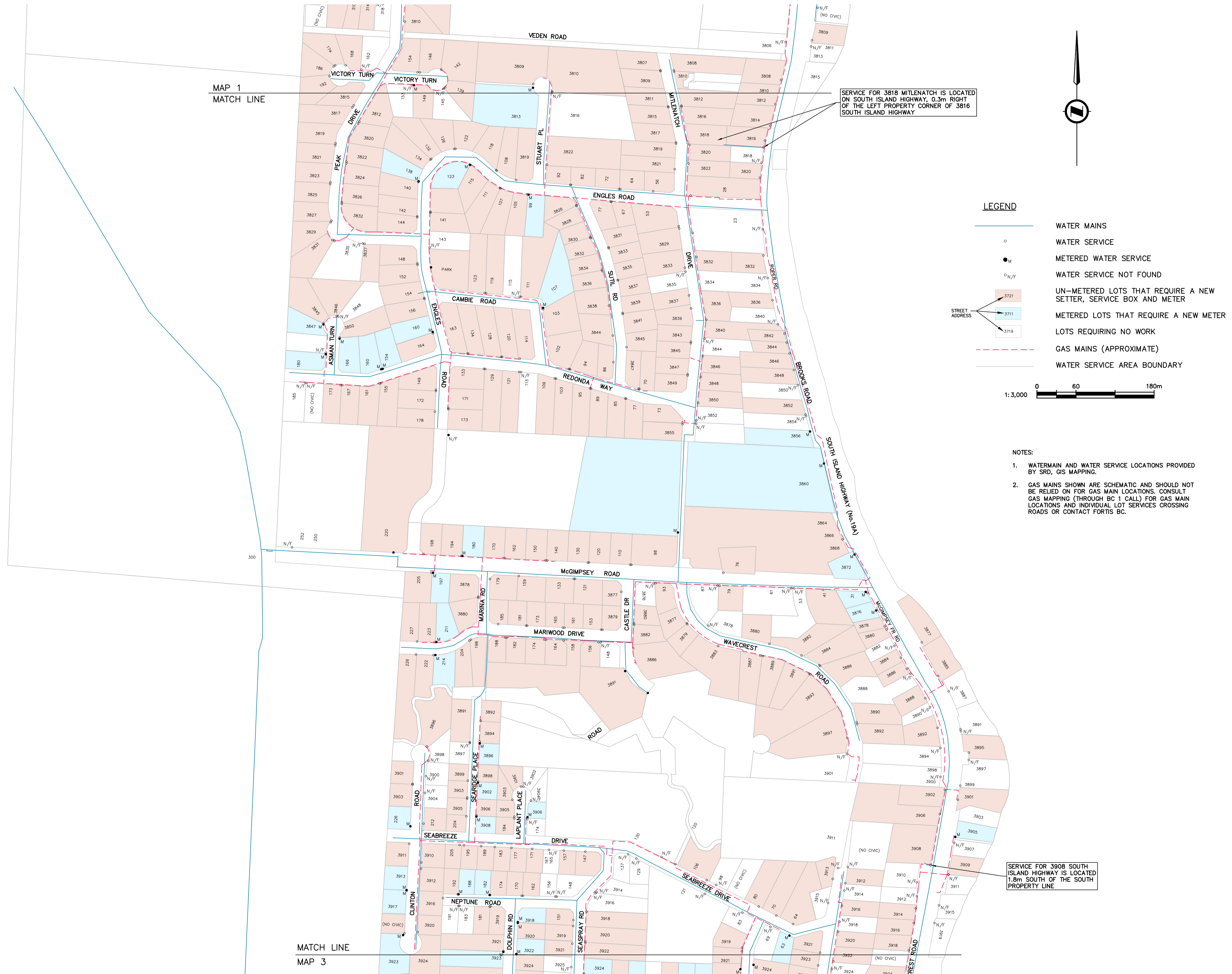
PROJECT

AREA D WATER SYSTEM UNIVERSAL METERING

TITLE

**MAP 1
JUBILEE PARKWAY / CRAWFORD ROAD**

DRAWING No.	REV.	SHEET
2106-01		2/5



File: 2106Base.dwg Plot Time: Sep 25, 2024 - 3:26pm User: rcove

RECORD OF REVISIONS

REV	DATE	BY	ENG	DESCRIPTION
3	01OCT24	RC	CH	FOR TENDER
2	20SEP24	RC	CH	APPROVAL
1	12JUN24	RC	CH	CLIENT REVIEW

NOT FOR CONSTRUCTION

RECORD OF ISSUE

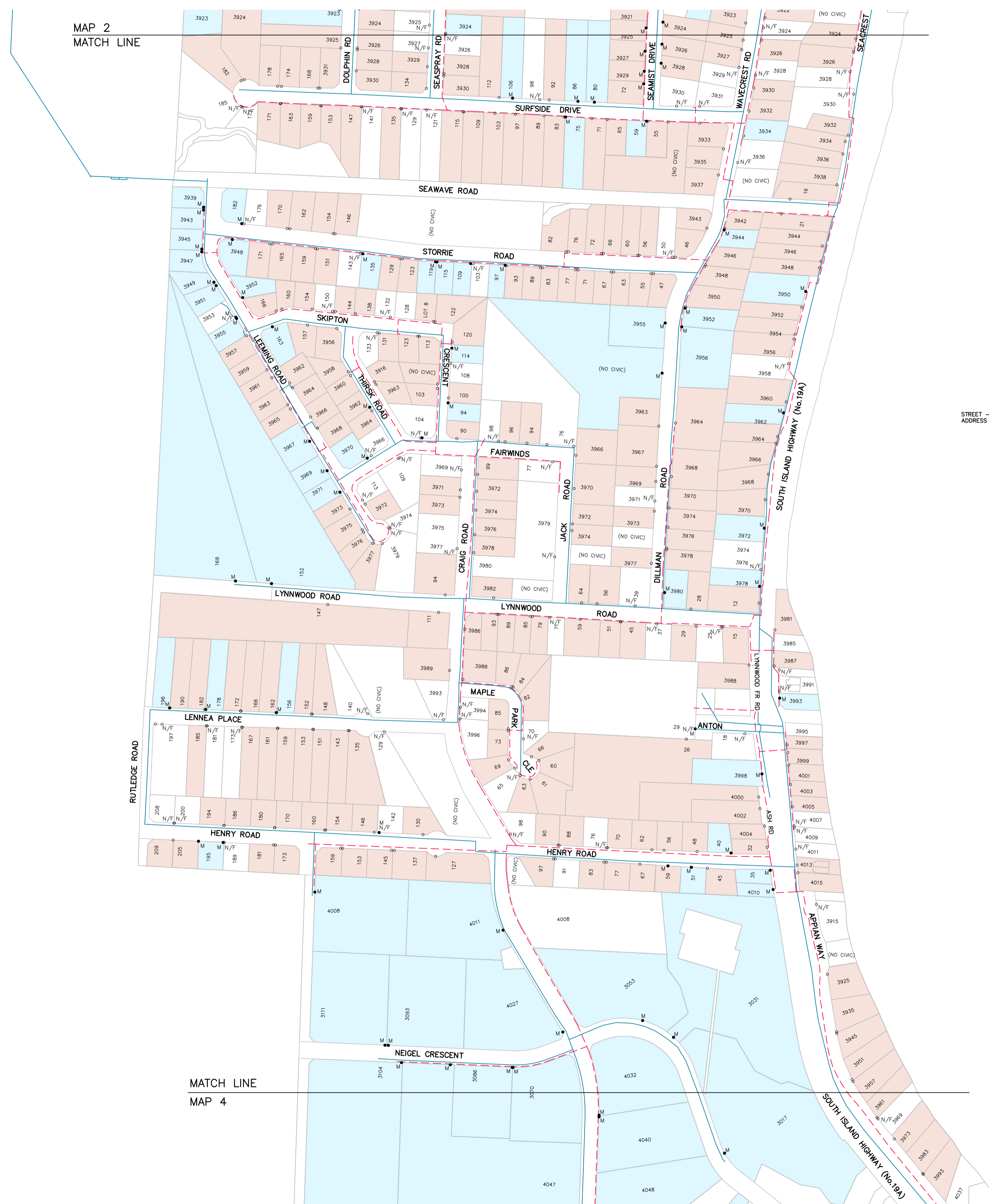
ISS	DATE	BY	ENG	DESCRIPTION
SEAL				
PROJECT NO. 2106				
DRAWN		RC		
DESIGNED				
CHECKED		CH		
APPROVED				
DATE		JUNE 2024		
SCALE		1:3,000		

CLIENT
STRATHCONA REGIONAL DISTRICT

PROJECT
AREA D WATER SYSTEM UNIVERSAL METERING

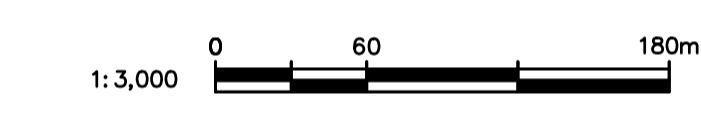
TITLE
MAP 2 ENGLS ROAD / SEABEEZE DRIVE

DRAWING No.	REV.	SHEET
2106-02		3/5



LEGEND

- WATER MAINS
- WATER SERVICE
- METERED WATER SERVICE
- WATER SERVICE NOT FOUND
- UN-METERED LOTS THAT REQUIRE A NEW SETTER, SERVICE BOX AND METER
- METERED LOTS THAT REQUIRE A NEW METER
- LOTS REQUIRING NO WORK
- GAS MAINS (APPROXIMATE)
- WATER SERVICE AREA BOUNDARY



NOTES:

1. WATERMAIN AND WATER SERVICE LOCATIONS PROVIDED BY SRD, GIS MAPPING.
2. GAS MAINS SHOWN ARE SCHEMATIC AND SHOULD NOT BE RELIED ON FOR GAS MAIN LOCATIONS. CONSULT GAS MAPPING (THROUGH BC 1 CALL) FOR GAS MAIN LOCATIONS AND INDIVIDUAL LOT SERVICES CROSSING ROADS OR CONTACT FORTIS BC.

MAP 2
MATCH LINE

MATCH LINE
MAP 4

RECORD OF REVISIONS

REV	DATE	BY	ENG	DESCRIPTION
3	01OCT24	RC	CH	FOR TENDER
2	20SEP24	RC	CH	APPROVAL
1	12JUN24	RC	CH	CLIENT REVIEW
ISS	DATE	BY	ENG	DESCRIPTION

NOT FOR CONSTRUCTION

RECORD OF ISSUE

PROJECT NO.	2106
DRAWN	RC
DESIGNED	
CHECKED	CH
APPROVED	
DATE	JUNE 2024
SCALE	1:3,000

CLIENT
STRATHCONA REGIONAL DISTRICT










PROJECT
AREA D WATER SYSTEM UNIVERSAL METERING

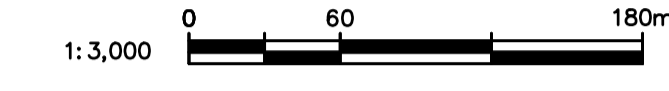
TITLE
MAP 3 SURFSIDE DRIVE / NEIGEL CRESCENT

DRAWING No.	2106-03	REV.	SHEET
			4/5



LEGEND

-  WATER MAINS
-  WATER SERVICE
-  METERED WATER SERVICE
-  WATER SERVICE NOT FOUND
-  UN-METERED LOTS THAT REQUIRE A NEW SETTER, SERVICE BOX AND METER
-  METERED LOTS THAT REQUIRE A NEW METER
-  LOTS REQUIRING NO WORK
-  GAS MAINS (APPROXIMATE)
-  WATER SERVICE AREA BOUNDARY



Oyster Bay

- NOTES:**
1. WATERMAIN AND WATER SERVICE LOCATIONS PROVIDED BY SRD, GIS MAPPING.
 2. GAS MAINS SHOWN ARE SCHEMATIC AND SHOULD NOT BE RELIED ON FOR GAS MAIN LOCATIONS. CONSULT GAS MAPPING (THROUGH BC 1 CALL) FOR GAS MAIN LOCATIONS AND INDIVIDUAL LOT SERVICES CROSSING ROADS OR CONTACT FORTIS BC.

MAP 3
MATCH LINE



INSET

RECORD OF REVISIONS

REV	DATE	BY	ENG	DESCRIPTION
3	01OCT24	RC	CH	FOR TENDER
2	20SEP24	RC	CH	APPROVAL
1	12JUN24	RC	CH	CLIENT REVIEW
ISS	DATE	BY	ENG	DESCRIPTION

NOT FOR CONSTRUCTION

RECORD OF ISSUE

SEAL				
------	--	--	--	--

PROJECT NO.	2106
DRAWN	RC
DESIGNED	
CHECKED	CH
APPROVED	
DATE	JUNE 2024
SCALE	1:3,000

CLIENT
STRATHCONA REGIONAL DISTRICT

PROJECT
AREA D WATER SYSTEM UNIVERSAL METERING

TITLE
**MAP 4
JODY LYNNE WAY / VAUGHN ROAD**

DRAWING No.	2106-04	REV.		SHEET	5/5
-------------	---------	------	--	-------	-----