

Contract Documents

for



**Northern Electoral Area D
Water Local Service Area**

-

Universal Water Metering

ITT-01-24

October 1, 2024



Northern Electoral Area D Water Local Service Area Universal Water Metering

ITT-01-24

TABLE OF CONTENTS

CONTRACT DOCUMENTS (included in this tender package)

- Invitation to Tender
- Instructions to Tenderers – Part I
- Bid Bond
- Form of Tender
- Form of Agreement
- Performance Bond
- Labour and Material Payment Bond
- Certificate of Insurance
- Supplementary General Conditions
- Supplementary Specifications
 - 32 12 16S Hot Mix Asphalt Concrete Paving
 - 32 13 13S Portland Cement Concrete Paving
 - 33 11 01S Waterworks

CONTRACT DOCUMENTS (not distributed in this tender package)

- Master Municipal Construction Document, Volume II – General Conditions, Specifications & Standard Drawings, 2019 Platinum Edition

DRAWINGS (Bound Separately):

Dwg No.	Description
2106-00	Key Plan
2106-01	Map 1 – Jubilee Parkway /Crawford Road
2106-02	Map 2 – Engles Road / Seabreeze Drive
2106-03	Map 3 – Surfside Drive / Neigel Crescent
2106-04	Map 4 – Jody Lynne Way / Vaughn Road

APPENDICES

Appendix 1

Figure 1 – Residential Typical Meter Connection

Figure 2 – Residential Typical Meter Backfill Section

Appendix 2

Water Service Location Spreadsheet

Appendix 3

Water Services Located in Asphalt, Concrete, Gravel



Invitation To Tender
ITT-01-24
Norther Electoral Area D Water Local Service Area
Universal Water Metering

The Strathcona Regional District invites tenders for Northern Electoral Area D Water Local Service Area Universal Water Metering. This project is located near Campbell River, on Vancouver Island, BC. In general, the work under this contract consists of:

- Supply and installation of approximately 852 - 16 mm x 19 mm dia. 'smart' radio read meters, setters, and meter boxes on existing live service connections,
- Conversion/replacement of approximately 162 touch read meters on existing meter setters,
- Provision of handheld and mobile Drive-by meter reading equipment,
- Provision of data processing and billing software, and
- Equipment and software training.

The Tender is scheduled to close at:

Tender Closing Time: 2:00 p.m. local time
Tender Closing Date: Tuesday, October 22, 2024
Delivered to: Strathcona Regional District
301-990 Cedar Street
Campbell River, B.C. V9W 7Z8
Attn: Purchasing Department

Last Question & Answer Received: Oct 17, 2024 4:00 p.m. local time
Last Addenda/Q&A Response: Oct 18, 2024 4:00 p.m. local time

The tender will not be open to the public. The results of the opening will be emailed to the Tenderers following the opening.

Technical Enquiries: Chris Holmes, P.Eng.
Project Engineer
Koers & Associates Engineering Ltd.
Telephone: 250-248-3151
Email: cholmes@koers-eng.com

Tenders must be accompanied by the specified Bid Security, payable to the Strathcona Regional District.

The lowest or any tender will not necessarily be accepted. The Strathcona Regional District reserves the right to waive informalities in, or reject any or all tenders, or accept the tender deemed most favourable in the interests of the Owner. Tenders not conforming to the specified requirements may be returned to the Tenderer without consideration. Award is subject to sufficient funds being available.

Wolfgang Parada, P.Eng.
Senior Manager, Engineering Services
Strathcona Regional District

INSTRUCTIONS TO TENDERERS
PART I

TABLE OF CONTENTS		Page
1	Introduction.....	2
2	Tender Documents	3
3	Submission of Tenders	3
4	Additional Instructions to Tenderers	4

(TO BE READ WITH “INSTRUCTIONS TO TENDERERS - PART II”
CONTAINED IN THE EDITION OF THE PUBLICATION
“MASTER MUNICIPAL CONSTRUCTION DOCUMENTS” SPECIFIED IN ARTICLE 2.2 BELOW)

Introduction

1

1.1 These Instructions apply to and govern the preparation of tenders for this *Contract*. The *Contract* is generally for the following work:

The Strathcona regional District invites tenders for the Northern Electoral Area D Water Local Service Area Universal Water Metering project which includes the following generalized scope of work:

Work under this contract includes, but is not limited to, all supervision, construction, equipment, labour, materials, permits, and related items required for the supply and installation of:

- Supply and installation of approximately 852 – 16 mm x 19 mm diameter ‘smart’ radio read meters, setters, and meter boxes on existing live service connections,
- Conversion\replacement of approximately 162 touch read meters on existing setters to ‘smart’ radio read meters,
- Provision of handheld and mobile Drive-by meter reading equipment,
- Provision of data processing and billing software, and
- Equipment and software training.

1.2 Direct all inquiries regarding the *Contract*, to:

Contact: Chris Holmes, P.Eng.
Koers & Associates Engineering Ltd.

Address: PO Box 790
194 Memorial Avenue, BC V9P 2G8

Phone: (250) 248-3151, ext. 323

Email: cholmes@koers-eng.com

- | | | |
|------------------------------|----------|---|
| Tender Documents | 2 | <p>2.1 The tender documents which a tenderer should review to prepare a tender consist of all of the <i>Contract Documents</i> listed in Schedule 1 entitled “Schedule of Contract Documents”. Schedule 1 is attached to the Agreement which is included as part of the tender package. The <i>Contract Documents</i> include the drawings listed in Schedule 2 to the Agreement, entitled “List of <i>Contract Drawings</i>”.</p> <p>2.2 <u>A portion of the <i>Contract Documents</i> is included by reference. Copies of these documents have not been included with the tender package.</u> These documents are:</p> <ul style="list-style-type: none"> • the Master Municipal Construction Documents, Volume II – General Conditions, Specifications, 2019 Edition. <p>Refer to Schedule 1 to the Agreement or, if not specified in Schedule 1, then the applicable edition shall be the most recent edition as of the date of the <i>Tender Closing Date</i>. <u>All sections of these publications are by reference included in the <i>Contract Documents</i>.</u></p> <p>2.3 Any additional information made available to tenderers prior to the <i>Tender Closing Time</i> by the <i>Owner</i> or representative of the <i>Owner</i>, which is not expressly included in Schedule 1 or Schedule 2 to the Agreement, is not included in the <i>Contract Documents</i>. Such additional information is made available only for the assistance of tenderers who must make their own judgment about its reliability, accuracy or completeness, and neither the <i>Owner</i> nor any representative of the <i>Owner</i> gives any guarantee or representation that the additional information is reliable, accurate or complete.</p> |
| Submission of Tenders | 3 | <p>3.1 Tenders must be submitted in a sealed envelope, marked on the outside with the above <i>Contract Title</i>, and must be received no later than:</p> <p><i>Tender Closing Time:</i> 2:00 p.m. local time</p> <p><i>Tender Closing Date:</i> Tuesday October 22, 2024
There will NOT be a Public Opening for this Tender</p> <p><i>Delivered to:</i> Strathcona Regional District
301-990 Cedar Street
Campbell River, B.C., V9W 7Z8
Attn: Purchasing Department</p> <p>3.2 Late tenders will not be accepted or considered, and will be returned unopened.</p> |

3.3 Tender Submission

- .1 Tenders must be submitted on the Tender Forms included in these tender documents. The addition to or changing of any words in these Tender Forms by the tenderer or the failure to comply with and complete all items may be cause for rejection without consideration of the tender.
- .2 The Tender Submission must include acknowledgement of receipt of all issued addenda.
- .3 The Tender Submission must include the specified financial security, in the form of the “Bid Security” as required in Section 5.2 of the instructions to tenderers Part II
- .4 The Form of Tender must bear the signature of a legal signing authority of the tenderer.
- .5 Other than acknowledgement of receipt of addenda, or request for withdrawal or revision, documents submitted as part of a tender will not be considered if received by any of the Owner’s facsimile machines.
- .6 Except as expressly and specifically permitted in these Instructions to Tenderers, no Tenderers shall have any claim for any compensation of any kind whatsoever, as a result of participating in the tender, and by submitting a bid, each Tenderer shall be deemed to have agreed that it has no claim.

**Additional Instructions
To Tenderers** **4**

**Freedom of
Information**

- 4.1 The *Owner* is subject to the provisions of the Freedom of Information and Protection of Privacy Act. As a result, while section 21 of the Act does offer some protection for third party business interests, the *Owner* cannot guarantee that any information provided to the *Owner* can be held in confidence. All tenders, after closing time and date become the property of the *Owner*.

**Cost of Tender
Submission**

- 4.2 The *Owner* shall not be liable for a Tenderer’s cost of preparing or submitting a tender.

Evaluation Criteria

- 4.3 The *Owner* reserves the right to waive informalities in or reject any or all tenders or accept the tender deemed most favourable in the interests of the *Owner*. Tenders will be evaluated on the combination of information provided in the Form of Tender and Appendices, which may offer the best value and not necessarily the lowest price. The *Owner* reserves the right to conduct pre-selection meetings with Tenderers. The *Owner* further reserves the right to conduct post-selection meetings in order to correct, change or adapt the selected Tender to the wishes of the *Owner*. Acceptance of any tender may be

		subject to budgetary considerations and/or Strathcona Regional District Board approval, and/or the approval of other jurisdictions having authority.
Construction Association Policies	4.4	The <i>Owner</i> is not a member of the Public Construction Council of British Columbia, the British Columbia Construction Association or any other construction association. The <i>Owner</i> does not adopt or agree to be bound by “The Procedures and Guidelines Recommended For Use on Publicly Funded Construction Projects” produced by the Public Construction Council of British Columbia, or any other procedure/guideline recommended, adopted or produced by any construction association in the tendering and award of the <i>Contract</i> for this project.
Mandatory Site Meeting	4.5	A Mandatory Site Meeting will NOT be held.
Addition/Deletion	4.6	Tenderers are advised that the <i>Owner</i> may, at its option, and subject to available funding and budgetary considerations, delete any Work described in the Contract Documents or may require that optional work be added to the scope of Work.
Omissions and Discrepancies	4.7	The Tenderer must carefully examine the Contract Documents and the site of the proposed works, judging for and satisfying themselves as to the probable conditions to be encountered. Should a Tenderer find omissions from or discrepancies in the Contract Documents, or be in doubt as to their meaning, the Tenderer should notify the <i>Owner</i> no later than 5 days prior to the Tender closing, who may cause to send a written instruction to all Tenderers in the form of an addendum, which shall become part of the contract and shall be covered in the contract price. The Tenderer may not claim, after the submission of a tender, that there was any misunderstanding with respect to the conditions imposed by the documents. Every request for an interpretation shall be made in writing, forwarded to the office referred to in paragraph 1.2 of the Instructions to Tenderers - Part I.
Addenda	4.8	Tenderers are responsible for ensuring that they have received all addenda prior to the Tender closing date.
Sub-Surface Conditions	4.9	A geotechnical assessment or a geotechnical exploration has not been completed for this project. Tenderers shall make their own assessment of the soil and groundwater conditions at the location of Work.

- Working hours** 4.10 Work shall be carried out between 7 am and 7 pm, Monday through Saturday, and in accordance Ministry of Transportation and Infrastructure traffic safety and construction within road allowances. No work shall be carried out between 7 pm and 7 am or on a Sunday.
- Commencement and Completion of Work** 4.11 The Contractor shall provide full and continuous operations without delay once construction has commenced.
- Availability of Project Funds** 4.12 The Tendered work includes Contract 1A and Contract 1B. Depending on the funds available, the extent of the contract awarded will consist of:
- either** Contract 1A and 1B
 - or** Contract 1A
 - or** Contract 1B

The Schedule of Quantities and Prices has been arranged so that the work on Contract 1A or Contract 1B can be deleted from the contract if necessary to suit the funds available. The prices for each shall be complete and include all appropriate allowances for bonding and insurance, mobilization and demobilization, all overhead costs, supervision, office administration, anticipated profit and all other costs. These costs shall be appropriately portioned such that deletion of Contract 1A or Contract 1B can be made without claim from the Tenderer for additional compensation.

Prices submitted for the individual Contracts will be a consideration in the review of tenders, and award of the contract. The lowest overall tender price may not be the lowest following deletions of portions of the work. There is no specific intent to award the work in separate sections to different Tenderers, but this may be a consideration in the event that a large disparity in pricing occurs.

BID BOND

No.

\$

Know All Men by These Presents That

hereinafter called the Principal, and _____ as Principal
the laws of _____ a corporation created and existing under
, and duly authorized to transact the business of Suretyship in
, as Surety, hereinafter called the Surety, are held and firmly bound unto

hereinafter called the Obligee, in the amount of _____ Dollars,
(\$ _____) lawful money of Canada, for the payment of which sum, well and truly to be made, the
Principal and the Surety bind themselves, their heirs, executors, administrators, successors and assigns, jointly
and severally, firmly by these presents

Whereas the Principal has submitted a written tender to the Obligee, dated the
_____ day of _____ 2024, for

Now Therefore the Condition of This Obligation is such that if the aforesaid Principal shall
have the tender accepted within sixty (60) days from the closing date of tender and the said Principal will within
the time required, enter into a formal contract and give the specified security to secure the performance of the
terms and conditions of the Contract, then this obligation shall be null and void; otherwise the Principal and the
Surety will pay unto the Obligee the difference in money between the amount of the bid of the said Principal and
the amount for which the Obligee legally contracts with another party to perform the work if the latter amount be
in excess of the former.

The Principal and the Surety shall be liable for a greater sum than the specified penalty of this Bond.

Any suit under this Bond must be instituted before the expiration of six months from the date of this Bond.

In Witness Whereof, the Principal and the Surety have Signed and Sealed this Bond this
_____ day of _____ 2024

Signed and Sealed (_____) (SEAL)
In the presence of (_____) (SEAL)
(_____) (SEAL)
(_____) (SEAL)

Endorsed by

The Royal Architectural Institute of Canada
The Association of Consulting Engineers of Canada
The Canadian Construction Association
The Engineering Institute of Canada
The Specification Writers Association of Canada

Approved by
Insurance Bureau of Canada

Attorney-in-fact

FORM OF TENDER

STRATHCONA REGIONAL DISTRICT

Contract: Northern Electoral Area D Water Local Service Area, Universal Water Metering

TO OWNER:

1 I (WE), THE UNDERSIGNED:

1.1 have received and carefully reviewed all of the *Contract Documents*, including the Instructions to Tenderers, the specified edition of the Master Municipal Construction Documents, Volume II - General Conditions, Specifications and Standard Detail Drawings, 2019 Edition and the following Addenda:

_____;
(Addenda, if any) (Tenderer to complete)

1.2 have full knowledge of the *Place of the Work*, and the *Work* required; and

1.3 have complied with the Instructions to Tenderers; and

2 ACCORDINGLY I (WE) HEREBY OFFER:

2.1 to perform and complete all of the *Work* and to provide all the labour, equipment and material all as set out in the *Contract Documents*, in strict compliance with the *Contract Documents*; and

2.2 to achieve Substantial Performance of the *Work* within * _____ MONTHS (* Tenderer to complete) from the receipt of the Notice to Proceed; and

2.3 to do the *Work* for the price, which is the sum of the products of the actual quantities incorporated into the *Work* and the appropriate unit prices set out in Appendix 1, the "*Schedule of Quantities and Prices*", plus any lump sums or specific prices and adjustment amounts as provided by the *Contract Documents*. For the purposes of tender comparison, our offer is to complete the *Work* for the "*Tender Price*" as set out on Appendix 1 of this Form of Tender. Our *Tender Price* is based on the estimated

quantities listed in the *Schedule of Quantities and Prices*, and excludes *GST*.

3 I (WE) CONFIRM:

3.1 that we understand and agree that the quantities as listed in the *Schedule of Quantities and Prices* are estimated, and that the actual quantities will vary.

4 I (WE) CONFIRM:

4.1 that the following appendices are attached to and form a part of this tender:

4.1.1 the appendices as required by paragraph 5.3 of the Instructions to Tenderers – Part II; and

4.1.2 the *Bid Security* as required by paragraph 5.2 of the Instructions to Tenderers - Part II.

5 I (WE) AGREE:

5.1 that this tender will be irrevocable and open for acceptance by the *Owner* for a period of **60** calendar days from the day following the *Tender Closing Date and Time*, even if the tender of another tenderer is accepted by the *Owner*. If within this period the *Owner* delivers a written notice ("*Notice of Award*") by which the *Owner* accepts our tender we will:

5.1.1 within 15 *Days* of receipt of the written *Notice of Award* deliver to the *Owner*:

a) a Performance Bond and a Labour and Material Payment Bond, each in the amount of 50% of the Contract Price, covering the performance of the Work including the Contractor's obligations during the Maintenance Period, issued by a surety licensed to carry on the business of suretyship in the province of British Columbia, and in a form acceptable to the Owner;

b) a Baseline Construction Schedule, as provided by GC 4.6.1;

c) a "clearance letter" indicating that the tenderer is in Worksafe BC compliance; and

--	--

d) a copy of the insurance policies as specified in GC 24 indicating that all such insurance coverage is in place;

5.1.2 within 7 Days of receipt of written "Notice to Proceed", or such longer time as may be otherwise specified in the Notice to Proceed, commence the Work; and

5.1.3 sign the Contract Documents as required by GC 2.1.2.

6 I (WE) AGREE:

6.1 that, if we receive written Notice of Award of this Contract and, contrary to paragraph 5 of this Form of Tender, we:

6.1.1 fail or refuse to deliver the documents as specified by paragraph 5.1.1 of this Form of Tender; or

6.1.2 fail or refuse to commence the Work as required by the Notice to Proceed,

then such failure or refusal will be deemed to be a refusal by us to enter into the Contract and the Owner may, on written notice to us, award the Contract to another party. We further agree that, as full compensation on account of damages suffered by the Owner because of such failure or refusal, the Bid Security shall be forfeited to the Owner, in an amount equal to the lesser of:

6.1.3 the face value of the Bid Security; and

6.1.4 the amount by which our Tender Price is less than the amount for which the Owner contracts with another party to perform the Work.

--	--

7 I (WE) DECLARE THAT:

- 7.1 no person, firm or company other than the undersigned, has any interest in this tender or in the proposed *Contract* for which this tender is made;
- 7.2 this is made without any connection, knowledge, comparison of figures, or agreement with any other company, firm or person making a tender for the same work;
- 7.3 in tendering for this work, and when called upon to enter into an agreement with the *Owner*, I (We) will be bound to comply with all laws, statutes, and municipal bylaws pertaining to the work. The agreement will be governed by the laws of the province of British Columbia;
- 7.4 in submitting this tender I (We) did not rely upon information provided by the *Owner*, of any of the *Owner's* employees or agents, relating to the conditions, contingencies, risks or other circumstances, local or otherwise, which might influence or affect the performance or the cost of the work, including, without limiting the nature of the ground, subsoil, substrata of the work site, this means of access to the work site, the quality, quantity, nature or location of the materials to be furnished or removed in performance of the work, and the conditions under which the labour force will be employed, except the extent that any such information is expressly set forth in the *Contract Documents*. I (We) have relied on our own examination of the work, and the site and have informed ourselves as to all conditions, contingencies, risks, and circumstances, local or otherwise, which might influence or affect the performance or the cost of the work. I (We) accept the site prior to the signing of the *Contract*.

8 I (WE) DECLARE THAT:

- 8.1 The Tenderer has not:
 - a) breached a contract for works or services with the Owner or other Public Authority in British Columbia;
 - b) been engaged in legal action against the Owner or another Public Authority in British Columbia, or the elected or appointed officers and employees of the Owner or the Public Authority, in relation to:
 - any other contract for works or services
 - any matter arising from the exercise of the Owner's or the other Public Authority's powers,

duties or functions under the Community Charter, Local Government Act or other enactment

- c) been charged or convicted of an offence in relation to the performance of a contract for works or services with the Owner or other Public Authority;

within five years of the closing date of this tender.

9 MY (OUR) ADDRESS is as follows:

Phone: _____ - _____

Fax: _____ - _____

Email: _____

Attention: _____

This Tender is executed this _____ day of _____, 2024.

Contractor:

Full Legal Name of Corporation, Partnership or Individual

Authorized Signatory

APPENDIX 1

CONTACT 1A

Non-Metered Water Service Connections

SCHEDULE OF QUANTITIES AND PRICES

(Prices shall include all *Taxes*, excluding *GST* which shall be shown separately.)

Item	MMCD Item	Description	Unit	Quantity	Unit Price	Amount
01 GENERAL REQUIREMENTS						
1	01 53 01	Sanitary Facilities	LS	1		
2	01 55 00	Traffic Control	LS	1		
32 ROAD & SITE IMPROVEMENTS						
32 12 16S Hot Mix Asphalt Concrete Paving						
3	1.5.9	Asphalt Surface Restoration	ea.	20		
32 13 13S Portland Cement Concrete Paving						
4	1.4.6	Concrete Surface Restoration	ea.	20		
5	1.4.6	Exposed Concrete Surface Restoration	ea.	9		
33 11 01S WATERWORKS						
Setter, Meter, Radio Transmitter, Box						
6	1.8.16	Customer Notifications	LS	1		
7	1.8.17	Installation Photographs, Before & After	LS	1		
8	1.8.18	Meter Setter	ea.	852		
9	1.8.19	Meter & Radio Transmitter (16 mm x 19 mm meter)	ea.	852		
10	1.8.20	Concrete Meter Box, Extension, Cast Iron Lid	ea.	852		
Meter Reading System						
11	1.8.22	Drive-by Data Collection System	ea.	1		
12	1.8.22	Handheld unit	ea.	1		
System Implementation & On-Site Training						
13	1.8.23	System Implementation	LS	1		
14	1.8.24	System On-site training	LS	1		
15	1.8.25	System One year technical support	LS	1		

Contract 1A Subtotal Contract \$ _____

5 % GST \$ _____

Contract 1A TOTAL TENDER PRICE \$ _____

**CONTRACT 1B
 Metered Water Service Connections**

SCHEDULE OF QUANTITIES AND PRICES

(Prices shall include all *Taxes*, excluding *GST* which shall be shown separately.)

Item	MMCD Item	Description	Unit	Quantity	Unit Price	Amount
33 11 01S WATERWORKS						
Conversion of Meter to Radio Read						
17	1.8.21	Existing Meters				
		- 16 mm x 19 mm Neptune T-10 Pro Read/Touch Read	ea.	131		
		- 16 mm x 19 mm unknown make/model	ea.	19		
		- 19 mm dia. unknown make/model	ea.	3		
		- 25 mm dia. unknown make/model	ea.	6		
		- 50 mm dia. unknown make/model	ea.	1		
		- 75 mm dia. unknown make/model	ea.	1		

Contract 1B Subtotal \$ _____

5 % GST \$ _____

Contract 1B TOTAL TENDER PRICE \$ _____

Contract 1A + 1B Subtotal \$ _____

5 % GST \$ _____

Contract 1A + 1B TOTAL TENDER PRICE \$ _____

APPENDIX 3

EXPERIENCE OF SUPERINTENDENT

(See paragraph 5.3.3 of the Instructions to Tenderers – Part II)

Name: _____

Experience:

Dates: _____

Project Name: _____

Responsibility: _____

References: _____

Dates: _____

Project Name: _____

Responsibility: _____

References: _____

Dates: _____

Project Name: _____

Responsibility: _____

References: _____

APPENDIX 6

SCHEDULE OF FORCE ACCOUNT RATES

The following personnel and equipment rates will be used for the basis of payment for force account work carried out in accordance with Section 10 of the General Conditions.

PERSONNEL:

Occupation or Trade	Hourly Rate	Overtime Rate

EQUIPMENT: (complete with Operator)

Description and Make	Model and Size	Hourly Rate

APPENDIX 7

WATER METER QUESTIONNAIRE

Tenderer's are required to provide the following information to assist the Owner in evaluating the capabilities of the proposed water metering system:

Water Meter Manufacturer: _____

Meter Model No. for:

- 16 mm x 19 mm _____
- 19 mm _____
- 25 mm _____
- 50 mm _____
- 75 mm _____

Meter reading software name: _____

Is the Meter reading software compatible with the SRD's VADIM UB4280 billing software?

(Yes or No): _____

Does the Radio Read System:

- Require a FM Radio Licence? (Yes or No): _____
- Require an Annual Software Licence, and if Yes, what is the annual Fee: _____

DRAFT AGREEMENT

BETWEEN *OWNER* AND *CONTRACTOR*

THIS AGREEMENT made in duplicate this _____ day of _____.

Contract: Northern Electoral Area D Water Local Service Area, Universal Water Metering

BETWEEN:

STRATHCONA REGIONAL DISTRICT
(the "*Owner*")

AND:

(NAME AND OFFICE ADDRESS OF CONTRACTOR)

(the "*Contractor*")

The *Owner* and the *Contractor* agree as follows:

ARTICLE 1 THE WORK - START/COMPLETION DATES

- 1.1 The *Contractor* will perform all *Work* and provide all labour, equipment and material and do all things strictly as required by the *Contract Documents*.
- 1.2 The *Contractor* will commence the *Work* in accordance with the *Notice to Proceed*. The *Contractor* will proceed with the *Work* diligently, will perform the *Work* generally in accordance with the construction schedules as required by the *Contract Documents* and will achieve *Substantial Performance* of the *Work* within _____ MONTHS from the *Notice to Proceed* subject to the provisions of the *Contract Documents* for adjustments to the *Contract Time*.
- 1.3 Time shall be of the essence of the *Contract*.

ARTICLE 2 CONTRACT DOCUMENTS

- 2.1 The "*Contract Documents*" consist of the documents listed or referred to in Schedule 1, entitled "*Schedule of Contract Documents*", which is attached and forms a part of this Agreement, and includes any and all additional and amending documents issued in accordance with the provisions of the *Contract Documents*. All of the *Contract Documents* shall constitute the entire *Contract* between the *Owner* and the *Contractor*.

- 2.2 The *Contract* supersedes all prior negotiations, representations or agreements, whether written or oral, and the *Contract* may be amended only in strict accordance with the provisions of the *Contract Documents*.

ARTICLE 3 CONTRACT PRICE

- 3.1 The price for the *Work* ("*Contract Price*") shall be the sum in Canadian dollars of the following:
- 3.1.1 the product of the actual quantities of the items of *Work* listed in the *Schedule of Quantities and Prices* which are incorporated into or made necessary by the *Work* and the unit prices listed in the *Schedule of Quantities and Prices*; plus
 - 3.1.2 all lump sums, if any, as listed in the *Schedule of Quantities and Prices*, for items relating to or incorporated into the *Work*; plus
 - 3.1.3 any adjustments, including any payments owing on account of *Changes* and agreed to *Extra Work*, approved in accordance with the provisions of the *Contract Documents*.
- 3.2 The *Contract Price* shall be the entire compensation owing to the *Contractor* for the *Work* and this compensation shall cover and include all profit and all costs of supervision, labour, material, equipment, overhead, financing, and all other costs and expenses whatsoever incurred in performing the *Work*.

ARTICLE 4 PAYMENT

- 4.1 Subject to applicable legislation and the provisions of the *Contract Documents*, the *Owner* shall make payments to the *Contractor*.
- 4.2 If the *Owner* fails to make payments to the *Contractor* as they become due in accordance with the terms of the *Contract Documents* then interest calculated at 2% per annum over the prime commercial lending rate of the Royal Bank of Canada on such unpaid amounts shall also become due and payable until payment. Such interest shall be calculated and added to any unpaid amounts monthly.

ARTICLE 5 RIGHTS AND REMEDIES

- 5.1 The duties and obligations imposed by the *Contract Documents* and the rights and remedies available thereunder shall be in addition to and not a limitation of any duties, obligations, rights and remedies otherwise imposed or available by law.
- 5.2 Except as specifically set out in the *Contract Documents*, no action or failure to act by the *Owner*, *Contract Administrator* or *Contractor* shall constitute a waiver of any of the parties' rights or duties afforded under the *Contract*, nor shall any such action or failure to act constitute an approval of or acquiescence in any breach under the *Contract*.

ARTICLE 6 NOTICES

6.1 Communications among the *Owner*, the *Contract Administrator* and the *Contractor*, including all written notices required by the *Contract Documents*, may be delivered by hand, or by fax, or by pre-paid registered mail to the addresses as set out below:

The *Owner*:

Strathcona Regional District
#301-990 Cedar Street
Campbell River, B.C. V9W 7Z8

Fax: (250) 830-6710
Attention: Mr. Wolfgang Parada, P.Eng.
Senior Manager, Engineering Services

The *Contractor*:

Fax: _____

Attention: _____

The *Contract Administrator*:

Koers & Associates Engineering Ltd.
194 Memorial Avenue
Parksville, B.C. V9P 2G8

Fax: (250) 248-5362
Attention: Mr. Chris Downey, P.Eng.

6.2 A communication or notice that is addressed as above shall be considered to have been received:

- 6.2.1 immediately upon delivery, if delivered by hand; or
- 6.2.2 immediately upon transmission if sent by fax and received in hard copy; or
- 6.2.3 after 5 *Days* from date of posting if sent by registered mail.

6.3 The *Owner* or the *Contractor* may, at any time, change its address for notice by giving written notice to the other at the address then applicable. Similarly if the *Contract Administrator* changes its address for notice then the *Owner* will give or cause to be given written notice to the *Contractor*.

6.4 The sender of a notice by fax assumes all risk that the fax is received in hard copy.

ARTICLE 7 GENERAL

7.1 This *Contract* shall be construed according to the laws of British Columbia.

7.2 The *Contractor* shall not, without the express written consent of the *Owner*, assign this *Contract*, or any portion of this *Contract*.

7.3 The headings included in the *Contract Documents* are for convenience only and do not form part of this *Contract* and will not be used to interpret, define or limit the scope or intent of this *Contract* or any of the provisions of the *Contract Documents*.

7.4 A word in the *Contract Documents* in the singular includes the plural and, in each case, vice versa.

7.5 This agreement shall ensure to the benefit of and be binding upon the parties and their successors, executors, administrators and assigns.

IN WITNESS WHEREOF the parties hereto have executed this Agreement the day and year first written above.

Contractor:

Full Legal Name of Corporation, Partnership or Individual

Authorized Signing Officer and Positions

Authorized Signing Officer and Positions

Owner:

Strathcona Regional District

Authorized Signing Officer and Position

Authorized Signing Officer and Position

SCHEDULE 1

SCHEDULE OF CONTRACT DOCUMENTS

The following is an exact and complete list of the *Contract Documents*, as referred to in Article 2.1 of the Agreement.

NOTE: The documents noted with * are contained in the Master Municipal Construction Document, Volume II, 2019 Edition. All sections of this publication are included in the *Contract Documents*. The documents noted with ** are MMCD Supplemental Updates and can be found at www.mmcd.net.

- 1 Agreement, including all Schedules
- 2 General Conditions *
- 3 Supplementary General Conditions
- 4 Specifications *
- 5 Supplementary Specifications
- 6 MMCD Supplemental Updates **
- 7 Standard Detail Drawings *
- 8 Executed Form of Tender, including all Appendices
- 9 Contract Drawings listed in the Form of Agreement - Schedule 2 "List of Contract Drawings" and "List of Figures"
- 10 Instructions to Tenderers – Part I
- 11 Instructions to Tenderers – Part II *
- 12 The following Addenda (TBD):
 - _____
 - _____
 - _____
 - _____

SCHEDULE 2

(COMPLETE LISTING OF ALL DRAWINGS, PLANS AND SKETCHES WHICH ARE TO FORM A PART OF THE CONTRACT, OTHER THAN STANDARD DETAIL DRAWINGS AND SUPPLEMENTARY STANDARD DETAIL DRAWINGS.)

LIST OF DRAWINGS

Title	Drawing No.	Date	Issue
Key Plan	2106-00	Oct 1 , 2024	For Tender
Map 1 – Jubilee Parkway / Crawford Road	2106-01	Oct 1 , 2024	For Tender
Map 2 – Engles Road / Seabreeze Drive	2106-02	Oct 1 , 2024	For Tender
Map 3 – Surfside Drive / Neigel Crescent	2106-03	Oct 1 , 2024	For Tender
Map 4 – Jody Lynne Way / Vaughn Road	2106-04	Oct 1 , 2024	For Tender

LIST OF FIGURES

Figure No.	Description
1	Residential – Typical Meter Connection
2	Residential – Typical Meter Backfill Section

PERFORMANCE BOND

No.

\$

Know All Men by These Presents That

hereinafter called the Principal, and _____ a corporation created and existing under the laws of _____, and duly authorized to transact the business of Suretyship in _____, as Surety, hereinafter called the Surety, are held and firmly bound unto

as Principal

hereinafter called the Obligee, in the amount of _____

as Obligee,

Dollars,

(\$ _____) lawful money of Canada, for the payment of which sum, well and truly to be made, the Principal and the Surety bind themselves, their heirs, executors, administrators, successors and assigns, jointly and severally, firmly by these presents

Whereas the Principal has submitted a written tender to the Obligee, dated the _____ day of _____, 2024, for _____ in accordance with the Specifications and Drawings submitted therefor which contract, Specifications and Drawings, are by reference made part hereof and are hereinafter referred to as the Contract.

Now Therefore the Condition of This Obligation is such that if the Principal shall promptly and faithfully perform the Contract then this obligation shall be null and void; otherwise it shall remain in full force and effect.

Whenever the Principal shall be, and declared by the Obligee to be, in default under the Contract, the Obligee having performed the Obligee's obligations thereunder, the Surety may promptly remedy the default, or shall promptly

- (1) complete the Contract in accordance with its terms and conditions or
- (2) obtain a bid or bids for submission to the Obligee for completing the Contract in accordance with its terms and conditions, and upon determination by the Obligee and the Surety of the lowest responsible bidder, arrange for a contract between such bidder and the Obligee and make available as work progresses (even though there should be a default, or a succession of defaults, under this paragraph) sufficient funds to pay the cost of completion less the balance of the Contract price; but not exceeding, including other costs and damages for which the Surety may be liable hereunder, the amount set forth in the first paragraph hereof. The term "balance of the Contract price," as used in this paragraph, shall mean the total amount payable by the Obligee to the Principal under the Contract, less the amount properly paid by the Obligee to the Principal.

Any suit under this Bond must be instituted before the expiration of two (2) years from the date on which final payment under the Contract falls due.

The Surety shall not be liable for a greater sum than the specified penalty of this Bond.

No right of action shall accrue on this Bond, to or for the use of, any person or cooperation other than the Obligee named herein, or the heirs, executors, administrators or successors of the Obligee.

In Witness Whereof the Principal and the Surety have Signed and Sealed this Bond this _____ day of _____, 2024

Signed and Sealed (_____) (SEAL)
In the presence of (_____) (SEAL)

Endorsed by
Insurance Bureau of Canada
The Royal Architectural Institute of Canada
The Association of Consulting Engineers of Canada
The Engineering Institute of Canada
The Specification Writers Association of Canada

Approved by
Insurance Bureau of Canada

Approved by Canadian Construction Association, 1972

Attorney-in-fact

LABOUR AND MATERIAL PAYMENT BOND

(Trustee Form)

No.

\$

NOTE: This Bond is issued simultaneously with another Bond in favour of the Obligees conditioned by the full and faithful performance of the Contract.

Know All Men by These Presents That

hereinafter called the Principal, and _____ as Principal
, and duly authorized to transact the business of Suretyship in _____ a corporation created and existing under the laws of _____
, as Surety, hereinafter called the Surety, are held and firmly bound unto

_____ as Trustee,
hereinafter called the Obligees, for the use and benefit of the Claimants, their and each of their heirs, executors, administrators, successors and assigns in the amount of

(\$ _____) of lawful money of Canada for the payment of which sum well and truly to be made the Principal and the Surety bind themselves, their heirs, executors, administrators, successors and assigns, jointly and severally, firmly by these presents.

Whereas the Principal has entered into a written contract with the Obligees, dated the day of _____
2024, for _____

which contract, Specifications & Drawings are by reference made a part hereof, and is hereinafter referred to as the Contract.

No Therefore the Condition of This Obligation is such that if the Principal shall make payment to all Claimants for all labour and material used or reasonably required for use in the performance of the Contract then this obligation shall be null and void; otherwise it shall remain in full force and effect, subject, however, to the following conditions:

- (1) A Claimant for the purpose of this Bond is defined as one having a direct contract with the Principal for labour, material, or both, used or reasonably required for use in the performance of the Contract, labour and material being construed to include that part of water, gas power, light, heat, oil, gasoline, telephone service or rental equipment directly applicable to the Contract provided that a person, firm or cooperation who rents equipment to the Principal to be used in the performance of the Contract under a contract which provides that all or any part of the rent is to be applied towards the purchase price thereof, shall only be a Claimant to the extent of the prevailing industrial rental value of such equipment for the period during which the equipment was used in the performance of the Contract. The prevailing industrial rental value of equipment shall be determined, insofar as it is practical to do so, in accordance with and in the manner provided for in the latest revised edition of the publication of the Canadian Construction Association titled "Rental Rates on Contractors' Equipment" published prior to the period during which the equipment was used in the performance of the Contract.
- (2) The Principal, and the Surety hereby jointly and severally agree with the Obligees, as Trustee, that every Claimant who has not been paid as provided for under the terms of his contract with the Principal, before the expiration of a period of ninety (90) days after the date on which the last of such Claimant's work or labour was done or performed or materials were furnished by such Claimant, may as a beneficiary of the trust herein provided for, sue on this Bond, prosecute the suit to final judgment for such sum or sums as may be justly due to such Claimant under the terms of his contract with the Principal and have execution thereon. Provided, that the Obligees is not obliged to do or take any act, action or proceeding against the Surety on behalf of the Claimants, or any of them, to enforce the provisions of this Bond. If any act, action or proceeding is taken either in the name of the Obligees or by joining the Obligees as a party to such proceeding, then such act, action or proceeding shall be taken on the understanding and basis that the Claimants, or any of them, who take such act, action or proceeding shall indemnify and save harmless the Obligees against all costs, charges and expenses or liabilities incurred thereon and any loss or damage resulting to the Obligees by reason thereof. Provided still further that, subject to the foregoing terms and conditions, the Claimants, or any of them, may use the name of the Obligees to sue on and enforce the provisions of this Bond.

- (3) No suit or action shall be commenced hereunder by any Claimant:
- (a) unless such Claimant shall have given written notice within the time limits hereinafter set forth to each of the Principal, the Surety and the Obligee, stating with substantial accuracy the amount claimed. Such notice shall be served by mailing the same by registered mail to the Principal, the Surety and the Obligee, at any place where an office is regularly maintained for the transaction of business by such person or served in any manner in which legal process may be served in the Province or other part of Canada in which the subject matter of the Contract is located. Such notice shall be given
 - (1) in respect of any claim for the amount or any portion thereof required to be held back from the Claimant by the Principal, under either the terms of the Claimant's contract with the Principal, or under the Mechanics' Liens Legislation applicable to the Claimant's contract with the Principal, whichever is the greater, within one hundred and twenty (120) days after such Claimant should have been paid in full under the Claimant's contract with the Principal;
 - (2) in respect of any claim other than for the holdback, or portion thereof, referred to above, within one hundred and twenty (120) days after the date upon which such Claimant did, or performed, the last of the work or labour or furnished the last of the materials for which such claim is made, under the Claimant's contract with the Principal;
 - (b) after the expiration of one (1) year following the date on which Principal ceased work on the Contract, including work performed under the guarantee provided in the Contract;
 - (c) other than in a court of competent jurisdiction in the Province or District of Canada in which the subject matter of the Contract, or any part thereof, is situated and not elsewhere, and the parties hereto agree to submit to the jurisdiction of such court.
- (4) The Surety agrees not to take advantage of Article 1959 of the Civil Code of the Province of Quebec in the event that, by an act or an omission of a Claimant, the Surety can no longer be subrogated in the rights, hypothecs and privileges of said Claimant.
- (5) The amount of this Bond shall be reduced by, and to the extent of any payment or payments made in good faith, and in accordance with the provisions hereof, inclusive of the payment by the Surety of Mechanics' Liens which may be filed of record against the subject matter of the Contract, whether or not claim for the amount of such lien be presented under and against this Bond.
- (6) The Surety shall be liable for a greater sum than the specified penalty of this Bond.

In Witness Whereof the Principal and the Surety have Signed and Sealed this Bond this
 day of _____ 2024

Signed and Sealed ((SEAL)
 In the presence of ((SEAL)

Endorsed by
 The Royal Architectural Institute of Canada
 The Association of Consulting Engineers of Canada
 The Canadian Construction Association
 The Engineering Institute of Canada
 The Specification Writers Association of Canada

Approved by
 Insurance Bureau of Canada

 Attorney-in-fact

CERTIFICATE OF INSURANCE

ISSUED TO:

PROJECT: - Description:

- Location:

This is to certify that insurances as described herein have been arranged through this office for the insured named below on whose behalf this Certificate is executed and we hereby certify that such insurances are in full force and effect as of this date, but only with respect to the type(s) of insurance for which a policy number, policy period and limits of liability or amount is shown.

SCHEDULE OF INSURANCE			
TYPE OF INSURANCE	COMPANY AND POLICY NUMBER	EFFECTIVE & EXPIRY DATES OF POLICY	LIMIT OF LIABILITY/AMOUNT
COMPREHENSIVE GENERAL LIABILITY		Effective: Expiry: WRAP UP <input type="checkbox"/>	BODILY INJURY \$ _____ EACH PERSON \$ _____ EACH ACCIDENT \$ _____ AGGREGATE PRODUCTS
			PROPERTY DAMAGE \$ _____ EACH ACCIDENT \$ _____ AGGREGATE PRODUCTS
			BODILY INJURY & PROPERTY DAMAGE \$ _____ INCLUSIVE \$ _____ AGGREGATE PRODUCTS
EMPLOYERS LIABILITY		Effective: Expiry:	\$ _____ EACH PERSON \$ _____ EACH ACCIDENT
AUTOMOBILE LIABILITY (OWNED/LEASED VEHICLES)		Effective: Expiry:	BODILY INJURY \$ _____ EACH PERSON \$ _____ EACH ACCIDENT
			PROPERTY DAMAGE \$ _____ EACH ACCIDENT
			BODILY INJURY & PROPERTY DAMAGE \$ _____ INCLUSIVE
AUTOMOBILE LIABILITY NON-OWNED VEHICLES		Effective: Expiry: WRAP UP <input type="checkbox"/>	BODILY INJURY \$ _____ EACH PERSON \$ _____ EACH ACCIDENT
			PROPERTY DAMAGE \$ _____ EACH ACCIDENT
			BODILY INJURY & PROPERTY DAMAGE \$ _____ INCLUSIVE
UMBRELLA LIABILITY		Effective: Expiry:	\$ _____ LIMITS EXCESS OF \$ _____
BUILDERS RISK / INSTALLATION FLOATER		Effective: Expiry: WRAP UP <input type="checkbox"/>	\$ _____ SITE
			\$ _____ OTHER LOCATION \$ _____ TRANSIT
CONTRACTORS EQUIPMENT		Effective: Expiry:	\$ _____
WORKER'S COMPENSATION		Effective: Expiry:	AS REQUIRED BY THE ORDINANCE(S) OF THE
OTHER			

PARTICULARS OF INSURANCE

<p align="center">GENERAL LIABILITY</p> <input type="checkbox"/> Premises, Property and Operations <input type="checkbox"/> Products and Completed Operations <input type="checkbox"/> Blanket Contractual (all written agreements) <input type="checkbox"/> Tenants Fire Legal Liability <input type="checkbox"/> Owners and Contractors Protective <input type="checkbox"/> Occurrence Bodily Injury and Property Damage <input type="checkbox"/> Broad Form Property Damage <input type="checkbox"/> Contingent Employers Liability <input type="checkbox"/> Personal Injury <input type="checkbox"/> Employees as Additional Insured <input type="checkbox"/> Severability of Interest or Cross Liability <input type="checkbox"/> Exclusions pertaining to Blasting, Collapse, Underpinning, deleted as follows: <input type="checkbox"/> Owner as Additional Named Insured <input type="checkbox"/> Provides Coverage for Claims arising from use of Machinery and Equipment attached to licensed construction machinery on Project Site <input type="checkbox"/> Waiver of Subrogation against Named Insured <input type="checkbox"/> 30 Days Notice of Cancellation or Material Change <input type="checkbox"/> <input type="checkbox"/>	<p align="center">BUILDERS RISK/INSTALLATION FLOATER</p> <input type="checkbox"/> All Risk Form <input type="checkbox"/> Fire, Extended Coverages, Riot, Vandalism or Malicious Acts <input type="checkbox"/> Difference in Conditions <input type="checkbox"/> Flood Included <input type="checkbox"/> Earthquake included <input type="checkbox"/> Excludes Faulty Workmanship, Faulty Construction or Faulty Design but no loss resulting therefrom <input type="checkbox"/> Covers Transit by Land <input type="checkbox"/> Covers Boiler Explosion during installation, Temporary Operation and Testing <input type="checkbox"/> Covers Owner as Additional Named Insured <input type="checkbox"/> Grants Permission for Occupancy prior to completion <input type="checkbox"/> Waiver of Subrogation Against Named Insureds <input type="checkbox"/> 30 Days Notice of Cancellation or Material Change <input type="checkbox"/> <input type="checkbox"/> <input type="checkbox"/> <input type="checkbox"/>
<p align="center">CONTINGENT EMPLOYERS LIABILITY</p> <input type="checkbox"/> 30 Days Notice of Cancellation of Material Change <input type="checkbox"/>	<p align="center">CONTRACTORS EQUIPMENT</p> <input type="checkbox"/> Subrogation Waived Against Owner <input type="checkbox"/> Subrogation Waived Against Owner, Construction or Project Manager, Architects and Engineers <input type="checkbox"/> 30 Days Notice of Cancellation of Material Change <input type="checkbox"/> <input type="checkbox"/> <input type="checkbox"/>
<p align="center">AUTOMOBILE</p> <input type="checkbox"/> 15 Days Notice of Cancellation or Material Change <input type="checkbox"/>	<p align="center">NON-OWNED AUTOMOBILE</p> <input type="checkbox"/> 15 Days Notice of Cancellation of Material Change <input type="checkbox"/>
<p align="center">MARINE/AIRCRAFT</p> <input type="checkbox"/> 30 Days Notice of Cancellation	<p align="center">OTHERS</p> <input type="checkbox"/> <input type="checkbox"/> <input type="checkbox"/> <input type="checkbox"/>
<p align="center">MARINE/AIRCRAFT/CARGO</p> <input type="checkbox"/> 30 Days Notice of Cancellation or Material Change <input type="checkbox"/>	
<input type="checkbox"/> INDICATES THAT THE COVERAGE/ENDORSEMENT INDICATED IS INCLUDED	

REMARKS (STATE DEDUCTIBLE IF ANY)

TERMS AND CONDITIONS

This Certificate is issued for convenience only. All of the terms and conditions of the Policies referred to are contained in the original document which are not modified or amended by this Certificate.
 In the event of cancellation or material change of the Policies referred to herein, the Insurer and/or the undersigned will provide written notice as indicated above.

DATED: _____

 Authorized to sign on behalf of Insured

TABLE OF CONTENTS		Page
1	Definitions	2
2	Documents	2
4	Contractor	2
13	Delays	4
18	Payment	4
24	Insurance	5
25	Maintenance Period.....	5

The remainder of the

GENERAL CONDITIONS

are in the

MASTER MUNICIPAL CONSTRUCTION DOCUMENTS, 2019 Edition
Volume II – General Conditions, Specifications and Standard Detail Drawings

The *Contractor* may enter into separate contracts with local individual owners to conduct works to improve driveways, landscaping or other features on the private property. The Contractor shall save the *Owner* harmless from all suits or actions of every kind and description that might result from works conducted on private property under separate contract. The *Contract Administrator* will not be responsible or provide any services under any agreements separate from this *Contract*.

- 4.3.9 The *Contractor* shall confine his equipment, storage of materials and operation of Work to the limits indicated by law, permits, or direction of the *Contract Administrator* and shall not unreasonably encumber the premises with his materials. The *Contractor* shall comply with the *Contract Administrator* instructions regarding signs, advertisements, fires and smoking.

The working site shall at all times be kept free of rubbish and unnecessary hazards to persons, materials, and equipment.

- 4.3.10 Local traffic shall be provided access to private properties at all times.

Emergency traffic such as Police, Fire and Disaster Units shall be provided reasonable access at all times. The *Contractor* shall be liable for any damage which may result from his failure to provide such reasonable access.

- 4.3.11 The *Contractor* shall submit a Traffic Management Plan to the *Owner* for approval prior to Construction. The plan shall include the extent and duration of any proposed road closures. Two-way traffic via one open lane shall be maintained on public roads at all times unless the *Contractor* has obtained the *Owner's* written approval. The *Contractor* is cautioned that approval of full road closures is not guaranteed and is dependent on approval of the Ministry of Transportation and Infrastructure. Traffic control on all roads shall be in accordance with the Traffic Control Manual for Work on Roadways published by the Ministry of Transportation and Infrastructure.

- 4.3.12 The *Contractor* shall submit a Sediment Control Plan to the *Owner* for approval prior to Construction. The plan shall indicate how the Contractor plans to control sediment discharges from the project and what measures will be put

in place to prevent damage to aquatic habitat located downstream. The plan should also include the proposed methodology to minimize any other potential impacts on the surrounding environment.

4.4 Temporary Structures and Facilities

Add the following clause:

4.4.3 The *Contractor* shall provide clean sanitary latrine accommodations for the use of his employees as may be necessary to comply with the requirements and regulations of the Ministry of Health and other bodies having jurisdiction. The *Contractor* shall permit no public nuisance.

13.0 DELAYS

13.9 Liquidated Damages for Late Completion

13.9.1 (1) *Delete and replace with:*
as a genuine pre-estimate of the *Owner's* increased costs for the *Contract Administrator* and the *Owner's* own staff caused by such delay an amount of \$1,000 per day or pro rata portion for each calendar day that actual *Substantial Performance* is achieved after the *Substantial Performance Milestone Date*; plus

18.0 PAYMENT

18.4 Holdbacks

18.4.1 *Delete and replace with:*
The *Owner* will retain a holdback but will not establish a Holdback trust Account pursuant to Section 5 of the *Builders Lien Act*.

18.6 Substantial Performance

18.6.6 *Delete and replace with:*
The *Contract Administrator*, as defined herein, shall be the payment certifier responsible under Section 7 of the *Builders Lien Act* for certifying *Substantial Performance* of the *Work* of the *Contractor*, but not the *Work* of Subcontractors. The *Contractor* shall co-operate with and assist the *Contract Administrator* by providing information and assistance in as timely manner as the *Contract Administrator* considers necessary to carry out the duties of the payment certifier for the *Contract*.

The *Contractor* shall be the payment certifier responsible under Section 7 of the *Builders Lien Act* for certifying *Substantial Performance* of the *Work* of each *Subcontractor*. Prior to certifying completion for a *Subcontractor*, the *Contractor* shall consult with the *Contract Administrator* and obtain the *Contract Administrator's* comments on the status

of completion by the *Subcontractor*, including any deficiencies or defects in the *Subcontractor's Work* noted by the *Contract Administrator*. The *Contractor* will indemnify and save the *Owner* harmless from any and all liability the *Owner* may have to anyone arising out of the certification by the *Contractor* of *Substantial Performance* for that *Subcontractor*.

Add the following clause:

18.6.7

Notwithstanding any other provision of the *Contract*, no payments will be due or owing to the *Contractor* so long as a Lien filed by anyone claiming under or through the *Contractor* remains registered against the Project or any lands, or interest therein, on which *Work* for the project was performed. Failure of the *Contractor* to remove all Liens promptly will entitle the *Owner* to damages.

24.0 INSURANCE

24.1 Required Insurance

24.1.1 (1)

Delete:

".. inclusive each accident \$3,000,000"

and replace with:

".. inclusive each accident \$5,000,000".

Add the following clause:

24.1.1 (6)

The *Contractor* shall ensure the following are additional named insured under this contract:

- Strathcona Regional District
- Koers & Associates Engineering Ltd.
- Ministry of Transportation and Infrastructure

25.0 MAINTENANCE PERIOD

25.1 Correction of Defects

Add the following clause:

25.1.4

The *Owner* is authorized to make repairs to defects or deficiencies if, ten days after giving written notice, the *Contractor* has failed to make or undertake with due diligence the required repairs. However, in the case of emergency where, in the opinion of the *Owner*, delay is not reasonable, repairs may be made without notice being sent to the *Contractor*. All expenses incurred by the *Owner* in connection with repairs made pursuant to GC 25 shall be paid by the *Contractor* and may be deducted from the Maintenance Security, or other holdbacks. The *Contractor* shall promptly pay any shortfall.

SUPPLEMENTARY SPECIFICATIONS

TABLE OF CONTENTS

	No. of Pages
DIVISION 32 – Road & Site Improvements	
32 12 16S Hot Mix Asphalt Concrete Paving	1
32 13 13S Portland Cement Concrete Paving.....	1
DIVISION 33 – Utilities	
33 11 01S Waterworks	11

The remainder of the

SPECIFICATIONS

are in the

MASTER MUNICIPAL CONSTRUCTION DOCUMENTS, 2019 Edition
Volume II – General Conditions, Specifications and Standard Detail Drawings

1.0 GENERAL

1.5 Measurement & Payment

Delete the following sections:

1.5.1 through 1.5.8

Add:

1.5.9 **Payment for Asphalt Surface Restoration** will be made at the unit price shown in the Schedule of Quantities and Prices.

The price shall include neat line cutting of the asphalt surface with a cutting saw, excavation and disposal of the asphalt at a disposal site secured by the Contractor, supply and installation of a 100 mm thick thickness of compact 19 mm minus crushed gravel, 50 mm thickness of hot mix asphalt, compaction, and all work incidental thereto.

1.0 GENERAL

1.4 Measurement & Payment

Delete the following sections:

1.4.1 through 1.4.5

Add:

1.4.6 **Payment for Concrete Surface Restoration** will be made at the unit price shown in the Schedule of Quantities and Prices.

The price shall include neat line cutting of the concrete surface with a cutting saw, excavation and disposal of the concrete at a disposal site secured by the Contractor, supply and installation of a 100 mm thick thickness of compact 19 mm minus crushed gravel, and either of the following to match the existing surface:

- 150 mm thickness of concrete
- 150 mm thickness of exposed concrete

and all work incidental thereto.

1.0 GENERAL

1.6 Record Drawings

Add: 1.6.2 The Contractor is to keep a current set of record drawings on site identifying all field changes and modifications to be returned to the Contract Administrator at the completion of the work.

Delete the following entire section:

1.7 Scheduling of Work

and replace with:

1.7 Customer Notification

1.7.1 The Contractor shall hand deliver a customer notification letter to each property for which a meter is to be installed one week in advance of commencing excavation work. The notice letter shall clearly state:

- Date of the proposed meter installation,
- Duration their water service shall be turned off, which must not exceed more than 3 hours,
- Meter will be installed on public property (and not on private property),
- Contractor's name address, and telephone business number, and
- Supervisor's name and 24 hour emergency phone number (for repair and maintenance).

1.7.2 The customer notification letter shall inform the property owner that should they have concerns regarding impact on their landscaped boulevard where the meter is to be installed, which is public land, they should contact the Contractor. If permanent removal of landscaping is required, it shall be carried out only after informing the property owner at least one week in advance, and giving them the option to take the materials and relocate them.

1.7.3 On the day of the meter installation and one hour before shutting off the water, the Contractor shall knock on the door of the home and inform the resident of the meter installation process and the water supply interruption is to occur. The Contractor shall provide the resident with another copy of the customer notification letter if they no longer have the one delivered the week previous.

1.8 Measurement and Payment

Add: 1.8.16 **Payment for Customer Notification** will be made at the lump sum price shown in the Schedule of Quantities and Prices and proportionally as the work proceeds.

The price shall include preparation of and hand delivery of the notification letter to each property one week before and one hour before meter installation process, responding to customer questions (only related to the meter installation process), meeting with customers on-site, if required, to review the meter installation process, discuss temporary or permanent relocation of landscaping, and all other work incidental thereto.

Add: 1.8.17 **Payment for Photographs, Before & After** will be made at the lump sum price shown in the Schedule of Quantities and Prices and shall be paid after submission of the USB Flash Drive.

The price shall include the taking a digital photograph at each meter installation site, before and after installation, transfer to a USB Flash Drive, and all work incidental thereto. The photographs shall be in JPG or PDF format and saved under the address, street name, and if before or after installation e.g. '270 Crawford Rd, before'. All photos shall be contained on a single USB Flash Drive.

Add: 1.8.18 **Payment for Meter Setter** will be made at the unit price shown in the Schedule of Quantities and Prices.

The price shall include confirming location for installation of the meter, traffic control, excavation, stopping flow of water by line freezing or pipe crimping, pipe cutting, supply and installation of meter setter, air purging, and all work incidental thereto.

Add: 1.8.19 **Payment for Meter and Radio Transmitter** will be made at the unit price shown in the Schedule of Quantities and Prices.

The price shall include supply and installation of meter and radio transmitter, air purging, leak testing, flushing, and flow register testing, backfilling with approved native for non-travelled areas, compaction, disposal of waste pipe and clearing and grubbing debris, and all work incidental thereto.

Add: 1.8.20 **Payment for Concrete Meter Box and Lid** will be made at the unit price shown in the Schedule of Quantities and Prices.

The price shall include supply and installation of meter box, 150 mm extension, lid, backfilling with approved native for non-travelled areas, compaction, surface restoration of grass or landscaping to original condition, disposal of waste pipe and clearing and grubbing debris, and all work incidental thereto.

Payment for asphalt or concrete driveway surface restoration shall be paid for separately under the applicable tender item.

Add: 1.8.21 **Payment for Conversion of Meter to Radio Read** will be made at the unit price shown in the Schedule of Quantities and Prices.

The price shall include the removal of existing meter, as needed, and touch read system, installation of new meter, as needed, installation of radio transmitter, air purging, leak testing, flushing, and flow register testing, and all work incidental thereto.

Removed meters and touch read systems are to be returned to the SRD.

Add: 1.8.22 **Payment for Meter Reading System** will be made at the unit price shown in the Schedule of Quantities and Prices.

The price shall include the supply and installation of a handheld meter reader complete with a Radio Frequency adapter and cradle/charger, a Mobile/Drive-by meter reader receiver system that is portable, compact, mobile and easily transportable from vehicle to vehicle and from vehicle to office, meter reading software, and all work incidental thereto.

Add: 1.8.23 **Payment for System Implementation** will be made at the lump sum price shown in the Schedule of Quantities and Prices.

The price shall include a minimum of one full day for population of the meter reading routes, carrying out a reading of the entire system using the Mobile/Drive-by receiver system after all meters are installed to ensure the system is operating correctly, overseeing the successful downloading of the data to the SRD billing system, and all work incidental thereto.

Add: 1.8.24 **Payment for System On-Site Training** will be made at the lump sum price shown in the Schedule of Quantities and Prices.

The price shall include a minimum of one day (in addition to the one day allocated for System Implementation) with SRD financial staff on integration of the system with the SRD's water billing system (VADIM), any and all equipment, software and training required for system integration and operation, and all work incidental thereto.

Add: 1.8.25 **Payment for System One Year Technical Support** will be made at the lump sum price shown in the Schedule of Quantities and Prices.

The price shall include one full year of toll free telephone technical support commencing from the date of Notice of Acceptance, and all work incidental thereto.

Add:

1.10 Locating Water Service

1.10.1 The Owner has varied by field inspection the location of $\pm 1,000$ of 1,259 water service connections. Details on the location of each water service connection is presented in **Appendix 2**.

Drawings 2106 -00 to -04 visually shows the location of the water service for each property within the Local Water Service Area and if the service was found or not found during the field inspection and if the service is already metered. Included on the drawings are the reported location with the road allowance of the water distribution system mains and the FortisBC gas mains.

The water service location presented in the spreadsheet, is to take precedence over that shown on the drawings, should they conflict.

Add:

1.11 Unlocatable Water Service

- 1.11.1 If a water service can not be located in the field based on the information provided, the Contractor shall NOT be responsible for installing the meter. It will be carried out by SRD waterworks personnel at a later date.

Add:

1.12 Locating Underground Private Utilities

- 1.12.1 The location and diameter of gas mains within the areas to be serviced have been added to **Drawings 2106 -01 to -05** based on information provided by FortisBC. No attempt has been made to determine if there is or to show the location of underground services for BCHydro, telephone (Rogers/Shaw) or cablevision.
- 1.12.2 The Contractor is solely responsible to CALL BEFORE YOU DIG to confirm and locate any and all underground servicing prior to commencing any excavation work.

Add:

1.13 Meter Installation Location

- 1.13.1 All meters are to be installed in pits located within the road allowance (publicly owned lands) and in front of (before) the curb stop at the property line. No meters are to be installed on private property.
- 1.13.2 A typical example of a meter installation is shown in **Figure 1** and **Figure 2** located in **Appendix 1**. Alternate locations will be allowed, upon confirmation with the Engineer, if the meter cannot be installed because of some obstruction such as; a tree\large bush or their root system, a ditch, underground utilities, fencing, etc.

2 PRODUCTS

Add:

2.10 Meter Setters

2.10.1 Meters setters shall be:

- i) straight line
- ii) 19 mm compression inlet by 19 mm compression outlet (Mueller compression style) with 375 mm tube extension on outlet
- iii) 375 mm high
- iv) Inlet full port angle valve with lock wing
- v) 16 mm x 19 mm meter size
- vi) outlet check valve (single)

2.10.2 Meter setter manufacturer shall be:

- Cambridge Brass 6000 Series
- Ford 90 Series
- or approved equal.

Add:

2.11 Meter Box and Lids

2.11.1 meter boxes shall be:

- Brooks 37, with 150 mm extension and a ductile iron lid
- or approved equal.

2.11.2 Lids to be stamped "Water Meter" and equipped with a hole for installation of the radio read transmitter\receiver, if needed by the water meter manufacturer.

Add:

2.12 Water Service Connection Pipe & Fittings

2.12.1 All pipe and fittings for underground services 50 mm diameter and smaller, shall be Type K annealed copper conforming to ASTM B88 specifications for a working pressure of 1,035 kPa (150 psi).

2.12.2 If soldering is required, only silver solder is to be used.

2.12.3 Other nonferrous, ferrous and non-metallic pipes and fittings shall only be accepted for transition in cases where the existing piping is not copper tubing and all shall comply with the requirements of the BC Building Code.

Add:

2.13 Water Meters

- 2.13.1 All water meters must be from a single manufacturer. Approved manufacturers and their meters include:
- Neptune
 - i) T-10 R9001 RW (50 mm dia. and smaller)
 - ii) Mach 10 (75 mm dia. and larger)
 - Kamstrup
 - i) FlowIQ 2100 (less than 25 mm dia.)
 - ii) FlowIQ 3101 (25 mm dia. and larger)
 - Or approved equal.
- 2.13.2 Water meters shall comply with the applicable AWWA C700 series standard for cold water meters.
- 2.13.3 Meter manufacturer shall provide a certificate for each meter that it has been tested for accuracy of registration and complies with accuracy and capacity requirements of AWWA C-700 accuracy standards.
- 2.13.4 Meter casings shall meet or exceed NSF/ANSI/CAN 61 standard.

Add:

2.14 Encoder Register and Data Logger

- 2.14.1 All registers must be new.
- 2.14.2 Used or reconditioned registers are not acceptable.
- 2.14.3 Meters must have encoder-type remote-registration conforming to the latest version of AWWA C707 for cold water meters.
- 2.14.4 The register must be factory programmed to record water use to 0.001 of a cubic metre (1 litre).
- 2.14.5 The register is to be equipped with a leak indicator.
- 2.14.6 All registers must be provided with factory podded moisture protection for internal components suitable for operation in flooded or humid pit/chamber conditions.
- 2.14.7 Each encoder register shall have a customer identification number and a minimum of 8 (eight) digits programmed in the register at the factory, prior to shipping.
- 2.14.8 The unit shall, in digital format, simultaneously encode the significant digits of the register for remote interrogation for automatic meter readings.
- 2.14.9 The register shall be compatible with all remote-reading systems and shall be capable of operating in a fully submerged environment.

Add:

2.15 Radio Frequency Transmitter Assembly

- 2.15.1 The transmitter must be capable of being read by a Walk-by system with a handheld computer equipped with a radio frequency interface unit, and by a Mobile/Drive-by system with a unit mounted in a vehicle.
- 2.15.2 Batteries are to be designed for a minimum of ten (10) years life expectancy and the number of reads performed must not affect the battery life. The transmitter shall not require reprogramming if the battery discharges before it is replaced.

Add:

2.16 Radio Frequency Operation Specifications

- 2.16.1 The RF transmitter must meet FCC Part 15. As a minimum, the transmitter shall transmit the encoded meter reading(s), alarms, and its unique ID number.
- 2.16.2 Batteries are to be designed for a minimum of ten (10) years life expectancy and the number of reads performed must not affect the battery life. The transmitter shall not require reprogramming if the battery discharges before it is replaced.

Add:

2.17 Data Collection & Transfer System

- 2.17.1 Data collection shall be capable of being carried out using a Hand-held system as well as a portable, mobile compact electronic system mountable in any vehicle. The vehicle mounted system shall be easily transportable from vehicle to vehicle and from vehicle to office.
- 2.17.2 The software must be route management software that shall transfer files between the utility billing/CIS system and the data collection devices.
- 2.17.3 The SRD uses the software program VADIM UB4280.

3 EXECUTION

Add:

3.24 Conversion of Meter to Radio Read

- 3.24.1 Where water meters are already installed, the meter is to be converted to radio read using a conversion kit or by the removal and replacement of the meter. Conversion kits will only be used if they are the kits designed by the meter manufacturer and do not require splicing of wires.

Add:

3.25 Meter Location

- 3.25.1 The Contractor shall be responsible for establishing location and elevation at which the meter box will be installed. All boxes are to be installed within the road allowance. No meters are to be installed on private property.
- 3.25.2 **FIGURE 1** (see **Appendix 1**) shows the typical location for installing the water meter and box. Generally, the centre of the meter box shall be installed 1 m from property line. When there is a gas main, and it is installed at a 1 m offset from property line, the centre of the meter shall be installed at 1.5 m from property line. Alternate offsets will be permitted due to site constraints, such as location of ditches, fencing or other man-made barriers, large diameter mature tree(s) or hedge that will require extensive trimming or will cause extensive damage to roots and the vegetative "screen" homeowners have developed in front of their property. When these conditions are encountered, Strathcona Regional District staff shall be consulted to confirm the location.
- 3.25.3 Where final inspection shows a box to be installed on private property, the Contractor shall be responsible for relocation as directed by the SRD and at no additional cost to the SRD.

Add:

3.26 Corroded Piping

- 3.26.1 If upon excavation, the service is found to be corroded\deteriorated to such an extent the installation of the water meter will require replacement of the service line back to the main, the Contractor shall not install the meter. The Contractor shall immediately contact the SRD. The SRD, or their designated agent, will come and verify the condition of the pipe, as soon as possible that same day, or within 24 hours. The Contractor may not backfill until after the SRD, or their designated agent, has inspected the pipe.
- 3.26.2 The Contractor shall inform the property owner of the condition of the pipe and that they should arrange to have the portion of the line on their property inspected and assessed if it should be replaced. The Contractor shall ensure the property owner understands repairs on private property are the owner's responsibility and at the owner's expense.

Add:

3.27 Service Connection Valve at Property Line

- 3.27.1 The Contractor may shut-off of the water by closing the valve at the property line prior to installing the meter in order to stop the flow of water and facilitate line freezing.
- 3.27.2 The Contractor is warned that property line shut-off valves can be seized and attempts to close them may result in damage/breaking of the water service pipe. The Contractor shall be wholly responsible for any costs associated with repairs and restoration of damaged property.

Add:

3.28 Installation Process

- 3.28.1 The trench bottom shall be excavated a minimum of 50 mm below the elevation of the existing service piping and uniformly graded.
- 3.28.2 All rocks or projections which might prove detrimental to the pipe shall be removed.
- 3.28.3 The flow of water through the service pipe shall be stopped as follows:
- by line freezing, or
 - crimping with an approved tool, or
 - by live tap
- provided it does not damage private property, after which the line shall be neatly cut to suit installation of the water meter to the height shown on **FIGURE 1** (see **Appendix 1**).
- 3.28.4 Exposed ends of the cut pipe shall be protected from debris entry throughout the meter installation process.
- 3.28.5 The meter setter shall be connected to the existing piping using compression fittings.
- 3.28.6 If the service pipe has been crimped, it shall be re-rounded using the approved tool.
- 3.28.7 The meter setter shall be purged of air prior to the installation of the water meter. Once the setter is purged, the meter shall be installed and purged of air.
- 3.28.8 Leakage testing shall be carried out followed by a thorough flushing and a meter reading test.
- 3.28.9 Pipe bedding shall be placed upon successful completion of the leakage test.
- 3.28.10 The meter box, extension and lid shall then be installed concurrently with backfilling, followed by surface restoration as shown in **FIGURE 2** (see **Appendix 1**), and site clean-up.
- 3.28.11 The radio frequency transmitter shall be installed and connected to the meter, prior to surface restoration.

Add:

3.29 Leakage Testing, Flushing & Flow Testing

- 3.29.1 Before backfilling, the service line and meter shall be fully charged and tested at the normal system pressure for at least 5 minutes to check for leaks. The service shall be inspected visually for leaks. Any leaks shall be corrected immediately.
- 3.29.2 After completion of the leakage test, the line shall be thoroughly flushed and left in a condition ready for use. During flushing, the installer shall confirm the meter is measuring flow correctly.

Add:

3.30 Sealing the Meter

- 3.30.1 Water meters shall be sealed by the Contractor as follows:
- the standard bare seal wire shall be threaded through the double hole in the connection nut, run up through the meter head, back through the connection nut, and the two wire ends joined by the seal, provided by the Contractor, rendering the meter installation tamper-proof, or by an approved alternate method.

Add:

3.31 Radio Frequency Transmitter Testing

- 3.31.1 Upon installation, the RF transmitter shall be tested for continuity in accordance with the manufacturer's instructions using a Hand-held receiver system.
- 3.31.2 Any defects observed during the testing procedure shall be corrected to minimize the need for returning to the site at a later date to correct equipment and installation deficiencies.

Add:

3.32 Entire System Final Check

- 3.32.1 After all metering systems are installed, the Contractor shall carry out a reading of the entire system using a Mobile/Drive-by receiver system confirming all meters are operating correctly.

Add:

3.33 Documenting Meter Installation

3.33.1 The following information shall be recorded by the Contractor and provided to the SRD in an Excel spreadsheet at the end of each month:

- Property address
- Diameter and material of service piping
- meter setter height (if greater than 375 mm)
- Meter serial number
- Meter size
- Encoder registration number (meter ID)
- Date of installation
- Passing of leakage and flow test
- Distance meter box is set back from property line (distance between existing curb stop and centre of meter box)

3.33.2 An electronic copy, in Excel format, of the service location spreadsheet presented in **Appendix 2** shall be provided to the successful Tenderer to facilitate the development of this document.

Add:

3.34 Photograph Record

3.34.1 The Contractor shall prepare a before and after digital photographic record for each meter installation. The area photographed shall be such that it includes the entire area of work and at least 10 feet on either side of the meter installation so the property can be identified.

3.34.2 Each photograph shall be named with the address, street, and if before or after installation, e.g. '270 Crawford Rd, before'.

3.34.3 The photos shall be provided on a USB Flash Drive.

Add:

3.35 Disposal of Waste Piping

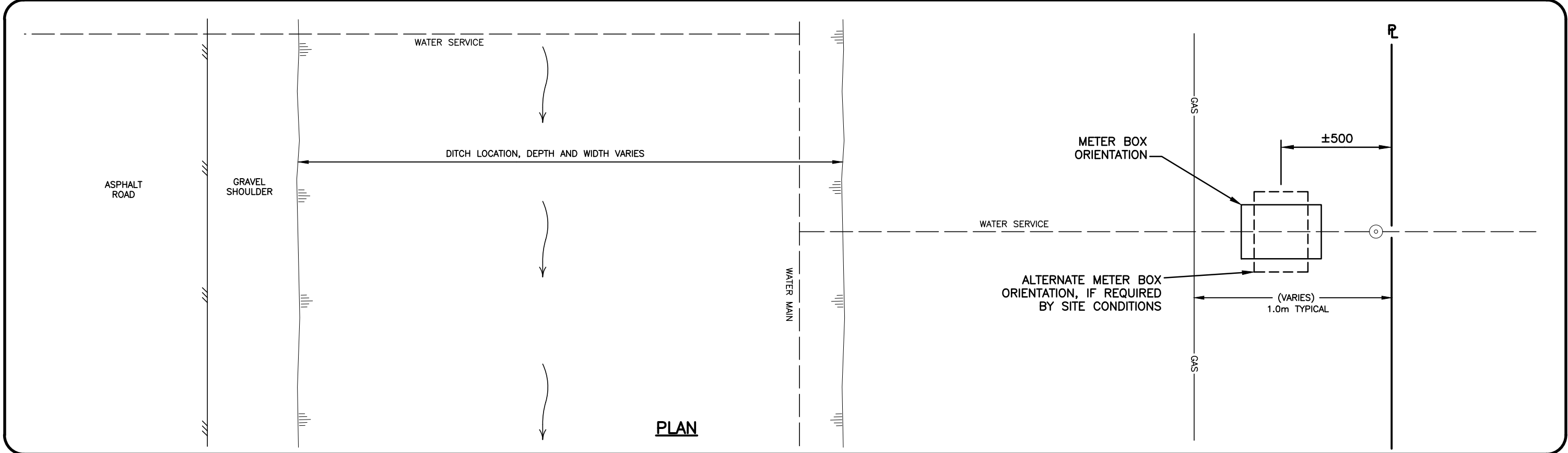
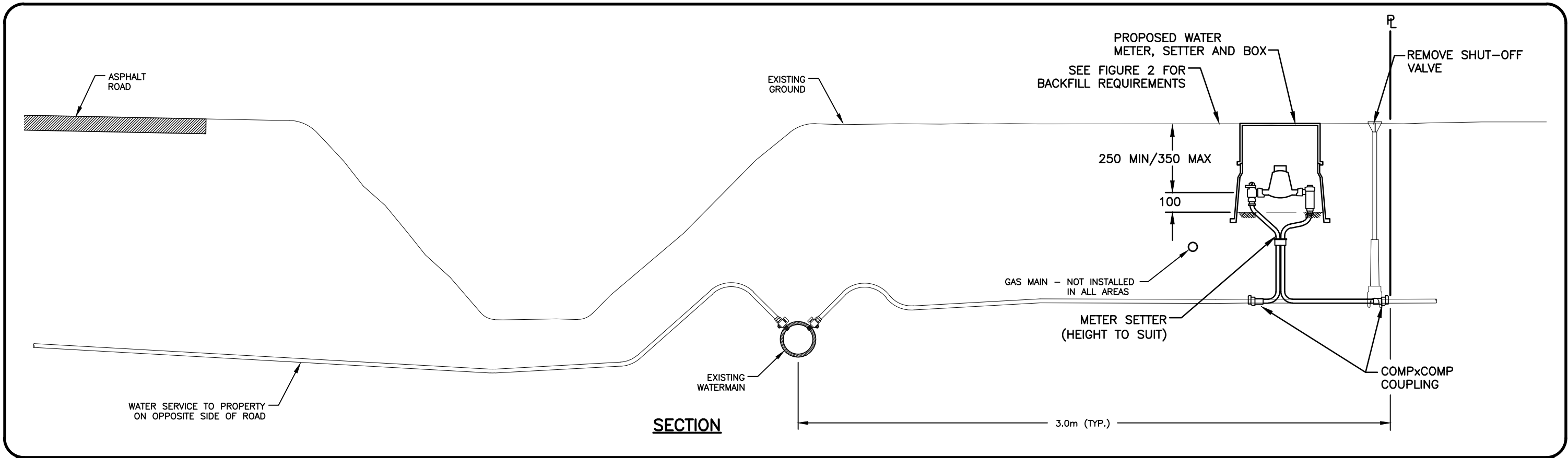
3.35.1 Water service piping and the shut-off valve removed for the installation of the water meter shall become the property of the Contractor and properly disposed of, i.e., metals and plastics to be recycled.

APPENDIX 1

-

Figure 1 – Residential Typical Meter Installation


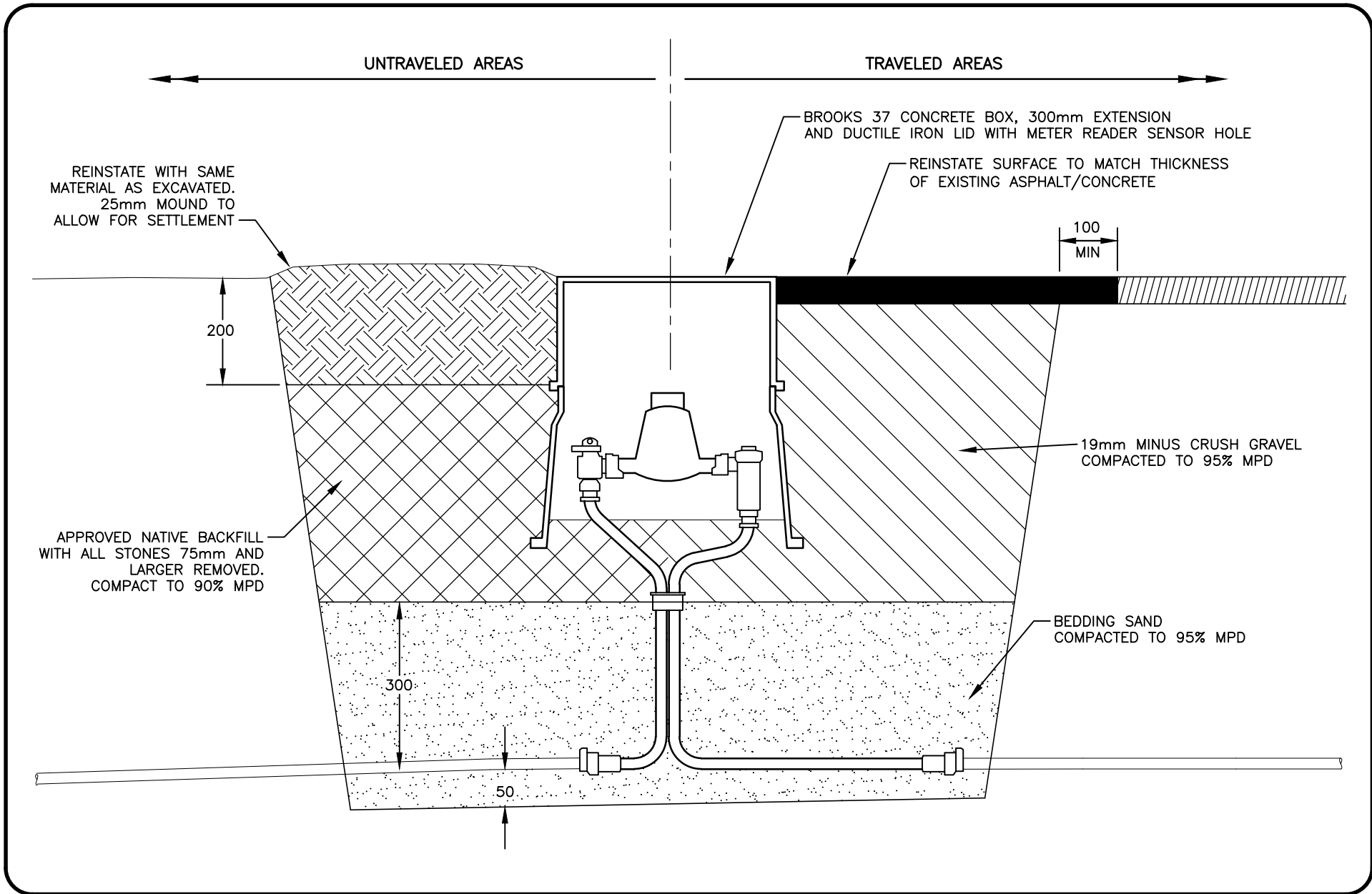
Figure 2 – Residential Typical Meter Backfill Section



KOERS & ASSOCIATES ENGINEERING LTD.
Consulting Engineers

CLIENT	STRATHCONA REGIONAL DISTRICT
PROJECT	AREA D WATER METER INSTALLATION

TITLE		RESIDENTIAL – TYPICAL METER CONNECTION	
APPROVED		SCALE	1:20
DATE	JUNE 2024	DWG No.	FIG 1
JOB No.	2106		



CLIENT	STRATHCONA REGIONAL DISTRICT
PROJECT	AREA D WATER METER INSTALLATION

TITLE	RESIDENTIAL – TYPICAL METER BACKFILL SECTION	
APPROVED	SCALE	1:10
DATE	JUNE 2024	DWG No.
JOB No.	2106	FIG 2

APPENDIX 2

-

Water Service Location Spreadsheet

AREA D WATER SYSTEM
Existing Water Service Connections **Data Received: May 7, 2024**

Description	Total	Duplicates	Remainder	Percentage
Total Number of Addresses:	1,317	58	1,259	100%
Services Not Found:	278		278	22%
Metered Properties:	219	36	183	15%
Found Unmeterd Properties:	820	22	798	63%

Water Service Locations Information

The information below is as of May 7, 2024.

This information is not as complete as the water service location information in the four map sheets of the Contract Documents.

An updated table matching the information in the map sheets will be provided upon Contract award.

Property Address	Inspection	Distance	Lot Side	Metered	Service Found	SRD Locate Correct	New Distance	New Lot Side
29 Anton Rd	2024-04-10	12.8	R/L	YES	N			
18 Anton Rd	2024-04-10			NO	N			
26 Anton Rd	2024-04-10	10.0	R/L	NO	Y	Y		
3915 Appian Way	2024-03-27	5.2	R/L	NO	N			
3925 Appian Way	2024-03-27	2.1	R/L	NO	Y	Y		
3935 Appian Way	2024-03-27	1.0	L/R	NO	Y	Y		
3945 Appian Way	2024-03-27	1.0	R/L	NO	Y	Y		
3951 Appian Way	2024-03-27	1.5	L/R	NO	Y	Y		
3957 Appian Way	2024-03-27	1.2	R/L	NO	Y	Y		
3961 Appian Way	2024-03-27	1.0	L/R	NO	N			
3969 Appian Way	2024-03-27	1.0	R/L	NO	Y	Y		
3973 Appian Way	2024-03-27	5.2	R/L	NO	Y	Y		
3983 Appian Way	2024-03-27	0.6	L/R	NO	Y	Y		
3993 Appian Way	2024-03-27	0.6	R/L	NO	Y	Y		
4037 Appian Way	2024-03-27	8.2	R/L	NO	N			
4039 Appian Way	2024-03-27	26.5	R/L	NO	N			
4041 Appian Way	2024-03-27	26.5	R/L	NO	N			
4043 Appian Way	2024-03-27	16.0	L/R	YES	Y	Y		
4047 Appian Way	2024-04-10			NO	Y	N	16.0	L/R
4049 Appian Way	2024-04-10			NO	N			
4051 Appian Way	2024-04-10			NO	N			
4051 Appian Way	2024-04-10			NO	N			
4053 Appian Way	2024-04-10	7.9	R/L	NO	Y	N	3.0	R/L
4055 Appian Way	2024-04-10			NO	N			
3845 Asman Turn	2024-02-28	1.0	R/L	NO	Y	Y		
3846 Asman Turn	2024-02-28	1.0	L/R	NO	Y	Y		
3847 Asman Turn	2024-02-28	1.0	L/R	YES	Y	Y		
3848 Asman Turn	2024-02-28	1.2	R/L	NO	N			
3850 Asman Turn	2024-02-28	1.0	L/R	NO	Y	Y		
4080 Baxandall Dr	2024-03-27	1.2	L/R	NO	Y	Y		
4088 Baxandall Dr	2024-03-27	6.7	L/R	NO	Y	N	58.0	R/L
4089 Baxandall Dr	2024-03-27	2.0	R/L	NO	Y	N	17.5	L/R
4095 Baxandall Dr	2024-03-27	1.0	L/R	NO	Y	N	1.0	L/R
3720 Bier Rd	2024-04-17	0.8	L/R	NO	N			
3740 Bier Rd	2024-04-17	1.2	R/L	NO	N			
3076 Brent Rd	2024-04-03	1.5	R/L	NO	Y	Y		
3079 Brent Rd	2024-04-03	1.5	L/R	NO	N			
3081 Brent Rd	2024-04-03	1.5	L/R	NO	Y	Y		
3084 Brent Rd	2024-04-03	8.7	R/L	NO	N	N		
3092 Brent Rd	2024-04-03	5.3	L/R	NO	Y	Y		
3095 Brent Rd	2024-04-03	1.5	R/L	NO	Y	Y		
3100 Brent Rd	2024-04-03	1.5	R/L	NO	Y	Y		

AREA D WATER SYSTEM
Existing Water Service Connections

Data Received: May 7, 2024

Description	Total	Duplicates	Remainder	Percentage
Total Number of Addresses:	1,317	58	1,259	100%
Services Not Found:	278		278	22%
Metered Properties:	219	36	183	15%
Found Unmeterd Properties:	820	22	798	63%

Water Service Locations Information

The information below is as of May 7, 2024.

This information is not as complete as the water service location information in the four map sheets of the Contract Documents.

An updated table matching the information in the map sheets will be provided upon Contract award.

Property Address	Inspection	Distance	Lot Side	Metered	Service Found	SRD Locate Correct	New Distance	New Lot Side
3106 Brent Rd	2024-04-03	1.5	L/R	NO	Y	Y		
3110 Brent Rd	2024-04-03	1.5	R/L	NO	Y	Y		
3111 Brent Rd	2024-04-03	1.5	L/R	NO	Y	Y		
3116 Brent Rd	2024-04-03	6.2	L/R	NO	Y	Y		
3120 Brent Rd	2024-04-03	1.5	R/L	NO	Y	Y		
3123 Brent Rd	2024-04-03	1.5	R/L	NO	Y	Y		
3129 Brent Rd	2024-04-03	1.5	L/R	NO	Y	Y		
3130 Brent Rd	2024-04-03	1.5	L/R	NO	Y	Y		
3134 Brent Rd	2024-04-03	1.5	R/L	NO	Y	Y		
3135 Brent Rd	2024-04-03	1.5	R/L	NO	Y	Y		
3140 Brent Rd	2024-04-03	1.5	L/R	NO	Y	Y		
103 Cambie Rd	2024-02-14	1.0	R/L	NO	Y	Y		
107 Cambie Rd	2024-02-14	1.0	L/R	YES	Y	Y		
111 Cambie Rd	2024-02-14	1.0	R/L	NO	Y	Y		
115 Cambie Rd	2024-02-14	1.0	L/R	NO	N			
119 Cambie Rd	2024-02-14	1.0	R/L	NO	Y	Y		
123 Cambie Rd	2024-02-14	1.0	L/R	NO	Y	Y		
3876 Castle Dr	2024-02-28	1.5	R/L	NO	N			
3877 Castle Dr	2024-02-28	8.2	L/R	NO	Y	Y		
3879 Castle Dr	2024-02-28	1.0	R/L	NO	Y	Y		
3880 Castle Dr	2024-02-28	1.5	L/R	NO	Y	Y		
3882 Castle Dr	2024-02-28	1.0	R/L	NO	Y	Y		
3886 Castle Dr	2024-02-28	4.2	R/L	NO	Y	Y		
3891 Castle Dr	2024-02-28	5.7	L/R	YES	Y	Y		
3899 Castle Dr	2024-02-28	2.5	L/R	YES	Y	Y		
3896 Clinton Rd	2024-03-11	1.0	L/R	NO	Y	Y		
3898 Clinton Rd	2024-03-11	2.0	L/R	NO	N			
3900 Clinton Rd	2024-03-11	13.7	L/R	NO	N			
3901 Clinton Rd	2024-03-11	0.6	R/L	NO	Y	Y		
3903 Clinton Rd	2024-03-11	0.6	L/R	NO	Y	Y		
3904 Clinton Rd	2024-03-11	12.8	R/L	NO	N			
3910 Clinton Rd	2024-03-11	7.3	L/R	NO	Y	Y		
3911 Clinton Rd	2024-03-11	1.5	R/L	NO	Y	Y		
3912 Clinton Rd	2024-03-11	2.4	R/L	NO	Y	Y		
3913 Clinton Rd	2024-03-11	0.3	R/L	YES	Y	Y		
3916 Clinton Rd	2024-03-13	7.6	L/R	NO	Y	Y		
3917 Clinton Rd	2024-03-11	0.3	L/R	YES	Y	Y		
3920 Clinton Rd	2024-03-11	27.4	R/L	NO	Y	Y		
3923 Clinton Rd	2024-03-11	1.0	L/R	YES	Y	Y		
3924 Clinton Rd	2024-03-13	1.0	R/L	NO	Y	Y		
51 Colorado Dr	2024-04-22	24.0	L/R	YES	Y	Y		
51A Colorado Dr	2024-04-22	24.0	L/R	YES	N			

AREA D WATER SYSTEM
Existing Water Service Connections

Data Received: May 7, 2024

Description	Total	Duplicates	Remainder	Percentage
Total Number of Addresses:	1,317	58	1,259	100%
Services Not Found:	278		278	22%
Metered Properties:	219	36	183	15%
Found Unmeterd Properties:	820	22	798	63%

Water Service Locations Information

The information below is as of May 7, 2024.

This information is not as complete as the water service location information in the four map sheets of the Contract Documents.

An updated table matching the information in the map sheets will be provided upon Contract award.

Property Address	Inspection	Distance	Lot Side	Metered	Service Found	SRD Locate Correct	New Distance	New Lot Side
51B Colorado Dr	2024-04-22	24.0	L/R	YES	N			
51C Colorado Dr	2024-04-22	24.0	L/R	YES	N			
51D Colorado Dr	2024-04-22	24.0	L/R	YES	N			
51E Colorado Dr	2024-04-22	24.0	L/R	YES	N			
3969 Craig Rd	2024-03-20	9.1	R/L	NO	N			
3975 Craig Rd	2024-03-20		R/L	NO	N			
3993 Craig Rd	2024-03-27		L/R	NO	N			
3988 Craig Rd	2024-03-20	1.5	L/R	NO	Y	Y		
3971 Craig Rd	2024-03-20	8.0	R/L	NO	Y	Y		
3972 Craig Rd	2024-03-20	9.8	L/R	NO	Y	Y		
3973 Craig Rd	2024-03-20	0.9	L/R	NO	Y	Y		
3974 Craig Rd	2024-03-20	9.1	L/R	NO	Y	Y		
3976 Craig Rd	2024-03-20	1.1	L/R	NO	Y	Y		
3977 Craig Rd	2024-03-20		R/L	NO	Y	N	8.0	R/L
3978 Craig Rd	2024-03-20	3.1	L/R	NO	Y	Y		
3980 Craig Rd		29.0	R/L	NO				
3982 Craig Rd	2024-03-20	21.6	L/R	NO	Y	Y		
3986 Craig Rd	2024-03-20	13.1	R/L	NO	Y	Y		
3989 Craig Rd	2024-03-20	12.2	R/L	NO	Y	Y		
3994 Craig Rd	2024-03-27	13.3	L/R	NO	N			
3996 Craig Rd	2024-03-27	0.6	R/L	NO	N			
4005 Craig Rd	2024-03-27	23.4	R/L	YES	Y	Y		
4027 Craig Rd	2024-03-27	89.2	L/R	YES	Y	Y		
4032 Craig Rd	2024-03-27	1.0	L/R	YES	Y	Y		
4040 Craig Rd	2024-03-27	1.0	R/L	YES	Y	Y		
4047 Craig Rd	2024-03-27	5.0	R/L	YES	Y	Y		
4048 Craig Rd	2024-03-27	1.0	L/R	YES	Y	Y		
4054 Craig Rd	2024-03-27	1.0	R/L	YES	N			
4064 Craig Rd	2024-03-27	7.0	R/L	YES	N			
4068 Craig Rd	2024-03-27	15.0	L/R	YES	Y	Y		
4080 Craig Rd	2024-03-27	7.0	R/L	YES	N			
4093 Craig Rd	2024-04-03	1.5	R/L	NO	Y	Y		
4099 Craig Rd	2024-03-27	1.5	R/L	NO	Y	Y		
79 Crawford Rd	2024-02-14	20.1	L/R	NO	Y	Y		
93 Crawford Rd	2024-02-14	13.4	R/L	NO	Y	Y		
138 Crawford Rd	2024-02-14	1.0	R/L	YES	Y	Y		
138 Crawford Rd		1.0	R/L	YES				
139 Crawford Rd	2024-02-14	15.2	L/R	NO	Y	Y		
145 Crawford Rd	2024-02-14	15.9	R/L	NO	Y	Y		
153 Crawford Rd	2024-02-14	11.6	R/L	NO	Y	Y		
154 Crawford Rd	2024-02-14	16.0	R/L	NO	Y	Y		
157 Crawford Rd	2024-02-14	2.0	R/L	NO	Y	Y		

AREA D WATER SYSTEM
Existing Water Service Connections **Data Received: May 7, 2024**

Description	Total	Duplicates	Remainder	Percentage
Total Number of Addresses:	1,317	58	1,259	100%
Services Not Found:	278		278	22%
Metered Properties:	219	36	183	15%
Found Unmeterd Properties:	820	22	798	63%

Water Service Locations Information

The information below is as of May 7, 2024.

This information is not as complete as the water service location information in the four map sheets of the Contract Documents.

An updated table matching the information in the map sheets will be provided upon Contract award.

Property Address	Inspection	Distance	Lot Side	Metered	Service Found	SRD Locate Correct	New Distance	New Lot Side
160 Crawford Rd	2024-02-14	10.0	L/R	NO	N			
164 Crawford Rd	2024-02-14	1.0	R/L	NO	Y	Y		
165 Crawford Rd	2024-04-17	11.0	L/R	NO	N			
170 Crawford Rd	2024-02-14	4.5	L/R	NO	Y	Y		
177 Crawford Rd	2024-02-14	4.0	L/R	NO	Y	Y		
178 Crawford Rd	2024-02-14	1.2	L/R	NO	Y	Y		
182 Crawford Rd	2024-02-14	4.0	L/R	NO	N			
204 Crawford Rd	2024-02-14	1.2	R/L	NO	Y	Y		
208 Crawford Rd	2024-02-14	0.6	R/L	NO	Y	Y		
209 Crawford Rd	2024-02-14	1.0	L/R	NO	Y	Y		
216 Crawford Rd	2024-02-14	1.5	L/R	YES	Y	Y		
217 Crawford Rd	2024-02-14	0.6	R/L	YES	Y	Y		
222 Crawford Rd	2024-02-14	1.2	R/L	NO	N			
223 Crawford Rd	2024-02-14	8.2	R/L	NO	Y	Y		
228 Crawford Rd	2024-02-14	1.2	L/R	NO	Y	Y		
234 Crawford Rd	2024-02-14	0.6	R/L	NO	Y	Y		
237 Crawford Rd	2024-02-14	18.3	L/R	NO	Y	Y		
240 Crawford Rd	2024-02-14	0.6	L/R	NO	Y	Y		
246 Crawford Rd	2024-02-14	1.0	R/L	NO	N			
252 Crawford Rd	2024-02-14	1.2	L/R	NO	N			
264 Crawford Rd	2024-02-14	1.0	R/L	NO	N			
270 Crawford Rd	2024-02-14	1.8	L/R	NO	Y	Y		
273 Crawford Rd	2024-02-14	9.5	R/L	NO	Y	Y		
276 Crawford Rd	2024-02-14	1.0	R/L	NO	Y	Y		
279 Crawford Rd	2024-02-14	13.7	R/L	NO	N			
282 Crawford Rd	2024-02-14	1.2	L/R	NO	Y	Y		
285 Crawford Rd	2024-02-14	2.0	R/L	NO	Y	N	0.1	R/L
288 Crawford Rd	2024-02-14	1.2	R/L	NO	Y	Y		
291 Crawford Rd	2024-02-14	8.4	L/R	NO	Y	Y		
294 Crawford Rd	2024-02-14	1.5	L/R	NO	N			
298 Crawford Rd	2024-02-14	1.0	R/L	NO	Y	Y		
300 Crawford Rd	2024-02-14	1.2	L/R	NO	N			
303 Crawford Rd	2024-02-14	1.2	R/L	NO	Y	Y		
306 Crawford Rd	2024-02-14	1.2	R/L	NO	Y	Y		
310 Crawford Rd	2024-02-14	1.0	L/R	NO	Y	Y		
314 Crawford Rd	2024-02-14	7.1	R/L	NO	Y	Y		
318 Crawford Rd	2024-02-14	12.2	L/R	NO	N			
329 Crawford Rd	2024-02-14	13.1	L/R	NO	Y	Y		
332 Crawford Rd	2024-02-14	0.9	L/R	NO	Y	Y		
336 Crawford Rd	2024-02-14	3.1	R/L	NO	N			
343 Crawford Rd	2024-02-14	1.0	R/L	YES	Y	Y		
347 Crawford Rd	2024-02-14	9.1	R/L	NO	Y	Y		

AREA D WATER SYSTEM
Existing Water Service Connections

Data Received: May 7, 2024

Description	Total	Duplicates	Remainder	Percentage
Total Number of Addresses:	1,317	58	1,259	100%
Services Not Found:	278		278	22%
Metered Properties:	219	36	183	15%
Found Unmeterd Properties:	820	22	798	63%

Water Service Locations Information

The information below is as of May 7, 2024.

This information is not as complete as the water service location information in the four map sheets of the Contract Documents.

An updated table matching the information in the map sheets will be provided upon Contract award.

Property Address	Inspection	Distance	Lot Side	Metered	Service Found	SRD Locate Correct	New Distance	New Lot Side
348 Crawford Rd	2024-02-14	1.2	R/L	NO	Y	Y		
352 Crawford Rd	2024-02-14	0.6	L/R	YES	Y	Y		
353 Crawford Rd	2024-02-14	40.5	L/R	NO	Y	Y		
356 Crawford Rd	2024-02-14	1.0	R/L	NO	Y	Y		
362 Crawford Rd	2024-02-14	1.0	L/R	NO	Y	Y		
366 Crawford Rd	2024-02-14	1.0	R/L	NO	Y	Y		
372 Crawford Rd	2024-02-14	0.6	L/R	NO	Y	Y		
380 Crawford Rd	2024-04-17	3.1	R/L	NO	N			
386 Crawford Rd	2024-02-14	0.6	R/L	NO	Y	Y		
390 Crawford Rd	2024-02-14	1.2	L/R	NO	Y	Y		
394 Crawford Rd	2024-02-14	14.5	L/R	NO	Y	Y		
3942 Dillman Rd	2024-03-13	1.0	L/R	NO	Y	Y		
3943 Dillman Rd	2024-03-13			NO	Y	Y		
3944 Dillman Rd	2024-03-13	1.0	R/L	YES	Y	Y		
3946 Dillman Rd	2024-03-13	1.0	L/R	NO	Y	Y		
3948 Dillman Rd	2024-03-13	1.2	R/L	NO	Y	Y		
3950 Dillman Rd	2024-03-13	0.6	L/R	NO	Y	Y		
3952 Dillman Rd	2024-03-13	1.2	R/L	YES	Y	Y		
3955 Dillman Rd	2024-03-20	18.3	L/R	YES	Y	N	30.0	L/R
3956 Dillman Rd	2024-03-20	0.5	R/L	YES	Y	Y		
3963 Dillman Rd	2024-03-20	1.0	R/L	NO	Y	Y		
3964 Dillman Rd	2024-03-20	30.0	L/R	NO	Y	Y		
3967 Dillman Rd	2024-03-20	1.5	R/L	NO	Y	Y		
3968 Dillman Rd	2024-03-20	14.3	L/R	NO	Y	Y		
3969 Dillman Rd	2024-03-20	7.6	R/L	NO	Y	Y		
3970 Dillman Rd	2024-03-20	0.6	L/R	NO	Y	Y		
3971 Dillman Rd	2024-03-20	8.6	R/L	NO	N			
3973 Dillman Rd	2024-03-20	3.7	L/R	NO	Y	Y		
3974 Dillman Rd	2024-03-20	1.8	L/R	NO	Y	Y		
3976 Dillman Rd	2024-03-20	1.0	L/R	NO	Y	Y		
3977 Dillman Rd	2024-03-20	6.1	R/L	NO	Y	Y		
3978 Dillman Rd	2024-03-20	1.0	R/L	NO	Y	Y		
3980 Dillman Rd	2024-03-20	18.5	L/R	YES	Y	Y		
4008 Darnell Rd	2024-04-22	20.4	R/L	YES	Y	Y		
3918 Dolphin Rd	2024-03-13	0.6	L/R	YES	Y	Y		
3919 Dolphin Rd	2024-03-13	23.1	L/R	NO	Y	Y		
3920 Dolphin Rd	2024-03-13	1.2	L/R	NO	Y	Y		
3920 Dolphin Rd	2024-03-13	0.6	R/L	YES	Y	Y		
3921 Dolphin Rd	2024-03-13	0.6	R/L	NO	Y	Y		
3922 Dolphin Rd	2024-03-13	0.1	L/R	YES	Y	Y		
3923 Dolphin Rd	2024-03-13	0.6	L/R	YES	Y	Y		
3924 Dolphin Rd	2024-03-13	0.6	R/L	NO	Y	Y		

AREA D WATER SYSTEM
Existing Water Service Connections

Data Received: May 7, 2024

Description	Total	Duplicates	Remainder	Percentage
Total Number of Addresses:	1,317	58	1,259	100%
Services Not Found:	278		278	22%
Metered Properties:	219	36	183	15%
Found Unmeterd Properties:	820	22	798	63%

Water Service Locations Information

The information below is as of May 7, 2024.

This information is not as complete as the water service location information in the four map sheets of the Contract Documents.

An updated table matching the information in the map sheets will be provided upon Contract award.

Property Address	Inspection	Distance	Lot Side	Metered	Service Found	SRD Locate Correct	New Distance	New Lot Side
3925 Dolphin Rd	2024-04-22	0.3	R/L	NO	Y	Y		
3925 Dolphin Rd	2024-03-13	0.3	R/L	NO	Y	Y		
3926 Dolphin Rd	2024-03-13	0.6	R/L	NO	Y	N		L/R
3928 Dolphin Rd	2024-03-13	0.6	R/L	NO	Y	Y		
3930 Dolphin Rd	2024-03-13	1.2	R/L	NO	Y	Y		
3931 Dolphin Rd	2024-03-13	0.6	R/L	NO	Y	Y		
23 Engles Rd	2024-04-17	28.4	L/R	NO	N			
23 Engles Rd	2024-02-21	27.0	L/R	NO	Y	Y		
28 Engles Rd	2024-02-21	6.1	R/L	NO	Y	Y		
53 Engles Rd	2024-02-21	1.0	R/L	NO	Y	Y		
56 Engles Rd	2024-04-17	13.7	R/L	NO	N			
64 Engles Rd	2024-02-21	1.0	R/L	NO	Y	Y		
67 Engles Rd	2024-02-21	0.6	L/R	NO	Y	Y		
72 Engles Rd	2024-02-21	1.0	L/R	NO	Y	Y		
77 Engles Rd	2024-02-21	0.3	R/L	NO	Y	Y		
82 Engles Rd	2024-02-21	0.3	R/L	NO	Y	Y		
92 Engles Rd	2024-02-21	0.3	L/R	NO	Y	Y		
99 Engles Rd	2024-02-21	1.0	L/R	YES	Y	Y		
105 Engles Rd	2024-02-21	1.0	R/L	NO	Y	Y		
107 Engles Rd	2024-02-21	0.6	L/R	NO	Y	Y		
108 Engles Rd	2024-02-21	0.6	R/L	NO	Y	Y		
111 Engles Rd	2024-02-21	0.6	R/L	NO	Y	Y		
115 Engles Rd	2024-02-21	0.3	L/R	NO	Y	Y		
118 Engles Rd	2024-02-21	0.6	L/R	NO	Y	Y		
122 Engles Rd	2024-02-21	0.6	R/L	NO	Y	Y		
123 Engles Rd	2024-02-21	1.0	R/L	YES	Y	Y		
126 Engles Rd	2024-02-21	1.5	L/R	NO	Y	Y		
132 Engles Rd	2024-02-21	1.0	R/L	NO	Y	Y		
134 Engles Rd	2024-02-21	1.0	L/R	NO	Y	Y		
138 Engles Rd	2024-02-21	0.6	R/L	YES	Y	Y		
140 Engles Rd	2024-02-21	0.6	L/R	NO	Y	Y		
141 Engles Rd	2024-02-21	1.0	L/R	NO	Y	Y		
142 Engles Rd	2024-02-21	0.6	R/L	NO	Y	Y		
143 Engles Rd	2024-02-21	0.6	R/L	NO	Y	Y		
144 Engles Rd	2024-02-21	1.0	L/R	NO	Y	Y		
145 Engles Rd	2024-04-17	1.0	L/R	NO	N			
148 Engles Rd	2024-03-13	1.0	R/L	NO	Y	Y		
152 Engles Rd	2024-03-13	1.0	L/R	NO	Y	Y		
154 Engles Rd	2024-01-30	0.6	R/L	NO	Y	Y		
156 Engles Rd	2024-01-30	1.0	L/R	NO	Y	Y		
160 Engles Rd	2024-02-28	1.0	R/L	YES	Y	Y		
163 Engles Rd	2024-02-28	0.6	L/R	NO	Y	Y		

AREA D WATER SYSTEM
Existing Water Service Connections

Data Received: May 7, 2024

Description	Total	Duplicates	Remainder	Percentage
Total Number of Addresses:	1,317	58	1,259	100%
Services Not Found:	278		278	22%
Metered Properties:	219	36	183	15%
Found Unmeterd Properties:	820	22	798	63%

Water Service Locations Information

The information below is as of May 7, 2024.

This information is not as complete as the water service location information in the four map sheets of the Contract Documents.

An updated table matching the information in the map sheets will be provided upon Contract award.

Property Address	Inspection	Distance	Lot Side	Metered	Service Found	SRD Locate Correct	New Distance	New Lot Side
164 Engles Rd	2024-02-28	1.0	L/R	NO	Y	Y		
171 Engles Rd	2024-02-28	0.8	L/R	NO	Y	Y		
172 Engles Rd	2024-02-28	1.0	L/R	NO	Y	Y		
173 Engles Rd	2024-02-28	0.8	R/L	NO	Y	Y		
178 Engles Rd	2024-02-28	1.0	L/R	NO	Y	Y		
	2024-03-13	28.0	R/L	YES	Y	Y		
4137 Enquist Rd	2024-04-03	1.5	L/R	NO	Y	Y		
4143 Enquist Rd	2024-03-27	1.5	R/L	NO	Y	Y		
4144 Enquist Rd	2024-03-27	2.6	L/R	NO	Y	Y		
4145 Enquist Rd	2024-03-27	1.5	L/R	YES	Y	Y		
4153 Enquist Rd	2024-03-27	3.5	L/R	NO	N			
4154 Enquist Rd	2024-03-27	1.5	L/R	NO	Y	Y		
4159 Enquist Rd	2024-03-27	1.5	L/R	NO	Y	Y		
4164 Enquist Rd	2024-03-27	1.5	R/L	NO	Y	Y		
4167 Enquist Rd	2024-03-27	1.5	L/R	NO	N			
4168 Enquist Rd	2024-03-27	2.0	R/L	NO	N			
4179 Enquist Rd	2024-03-27	10.5	L/R	NO	N			
4182 Enquist Rd	2024-03-27	2.5	R/L	NO	Y	Y		
4185 Enquist Rd	2024-03-27	1.5	L/R	YES	Y	Y		
4190 Enquist Rd	2024-03-27	5.0	L/R	NO	Y	Y		
4191 Enquist Rd	2024-04-03	1.5	L/R	NO	Y	Y		
4191 Enquist Rd	2024-03-27	1.5	L/R	NO	Y	Y		
4198 Enquist Rd	2024-03-27	1.5	R/L	NO	Y	Y		
4199 Enquist Rd	2024-03-27	1.5	L/R	YES	Y	Y		
4211 Enquist Rd	2024-03-27	1.5	R/L	NO	Y	Y		
4212 Enquist Rd	2024-03-27	1.5	R/L	NO	Y	Y		
4217 Enquist Rd	2024-04-03	2.5	R/L	NO	Y	Y		
4220 Enquist Rd	2024-04-03	1.5	L/R	NO	Y	Y		
4227 Enquist Rd	2024-04-03	4.3	L/R	NO	Y	Y		
4228 Enquist Rd	2024-04-03	1.5	R/L	YES	Y	Y		
76 Fairwinds Rd	2024-03-20	29.0	R/L	YES	Y	Y		
76 Fairwinds Rd	2024-03-20	3.1	L/R	NO	N			
76 Fairwinds Rd	2024-03-20	9.1	R/L	NO	Y	Y		
77 Fairwinds Rd	2024-03-20	8.8	R/L	NO	N			
94 Fairwinds Rd	2024-03-20	9.4	R/L	NO	Y	Y		
96 Fairwinds Rd	2024-03-20	7.6	R/L	NO	Y	Y		
98 Fairwinds Rd	2024-03-20	0.6	L/R	NO	N			
99 Fairwinds Rd	2024-03-20	4.8	L/R	NO	Y	Y		
104 Fairwinds Rd	2024-03-13	0.9	R/L	YES	Y	Y		
104 Fairwinds Rd	2024-03-13	0.9	L/R	NO	N			
109 Fairwinds Rd	2024-03-13	9.6	R/L	NO	N			
109 Fairwinds Rd	2024-03-13	29.5	L/R	NO	Y	Y		

AREA D WATER SYSTEM
Existing Water Service Connections **Data Received: May 7, 2024**

Description	Total	Duplicates	Remainder	Percentage
Total Number of Addresses:	1,317	58	1,259	100%
Services Not Found:	278		278	22%
Metered Properties:	219	36	183	15%
Found Unmeterd Properties:	820	22	798	63%

Water Service Locations Information

The information below is as of May 7, 2024.

This information is not as complete as the water service location information in the four map sheets of the Contract Documents.

An updated table matching the information in the map sheets will be provided upon Contract award.

Property Address	Inspection	Distance	Lot Side	Metered	Service Found	SRD Locate Correct	New Distance	New Lot Side
113 Fairwinds Rd	2024-03-13	4.6	L/R	NO	N			
135 Finch Rd		1.2	L/R	NO				
139 Finch Rd	2024-02-14	1.2	L/R	NO	Y	Y		
145 Finch Rd	2024-02-14	1.0	R/L	NO	Y	Y		
149 Finch Rd	2024-02-14	1.0	L/R	NO	Y	Y		
151 Finch Rd	2024-02-14	1.0	R/L	NO	Y	Y		
157 Finch Rd	2024-02-14	1.2	L/R	NO	Y	Y		
158 Finch Rd	2024-02-14	1.5	R/L	NO	Y	N	0.5	R/L
162 Finch Rd	2024-02-14	0.6	L/R	NO	Y	N	0.5	L/R
165 Finch Rd	2024-02-14	1.5	R/L	NO	Y	Y		
169 Finch Rd	2024-02-14	1.0	L/R	NO	Y	Y		
172 Finch Rd	2024-02-14	1.0	L/R	NO	Y	Y		
175 Finch Rd	2024-02-14	0.6	R/L	NO	Y	Y		
176 Finch Rd	2024-02-14	1.0	R/L	NO	Y	Y		
178 Finch Rd	2024-02-14	0.6	L/R	YES	Y	Y		
181 Finch Rd	2024-02-14	1.0	L/R	NO	Y	Y		
191 Finch Rd	2024-02-14	1.0	R/L	NO	Y	Y		
196 Finch Rd	2024-02-14	2.1	R/L	NO	Y	Y		
197 Finch Rd	2024-02-14	1.5	L/R	NO	Y	Y		
198 Finch Rd	2024-02-14	1.0	R/L	NO	Y	Y		
205 Finch Rd	2024-02-14	1.5	R/L	NO	Y	Y		
206 Finch Rd	2024-02-14	1.0	L/R	NO	Y	Y		
210 Finch Rd	2024-02-14	1.5	R/L	NO	N			
211 Finch Rd	2024-02-14	1.2	L/R	NO	Y	Y		
214 Finch Rd	2024-02-14	1.5	L/R	YES	Y	Y		
217 Finch Rd	2024-02-14	1.5	R/L	NO	Y	Y		
225 Finch Rd	2024-02-14	1.5	L/R	NO	Y	Y		
226 Finch Rd	2024-02-14	1.5	R/L	NO	N			
239 Finch Rd	2024-02-14	1.5	R/L	NO	Y	Y		
240 Finch Rd	2024-02-14	1.2	L/R	NO	Y	Y		
242 Finch Rd	2024-02-14	1.5	R/L	NO	Y	Y		
247 Finch Rd	2024-02-14	1.5	L/R	NO	Y	Y		
250 Finch Rd	2024-02-14	1.2	L/R	YES	Y	Y		
253 Finch Rd	2024-02-14	1.5	R/L	NO	Y	Y		
256 Finch Rd	2024-02-14	1.8	R/L	NO	Y	N		L/R
258 Finch Rd	2024-02-14	1.2	L/R	NO	Y	N	1.5	
259 Finch Rd	2024-02-14	1.5	L/R	NO	Y	Y		
262 Finch Rd	2024-02-14	1.5	R/L	NO	Y	N		R/L
263 Finch Rd	2024-02-14	1.2	R/L	NO	Y	Y		
270 Finch Rd	2024-02-14	1.0	L/R	NO	Y	Y		
271 Finch Rd	2024-02-14	1.0	L/R	NO	N			
279 Finch Rd	2024-02-14	1.0	R/L	NO	Y	Y		

AREA D WATER SYSTEM
Existing Water Service Connections **Data Received: May 7, 2024**

Description	Total	Duplicates	Remainder	Percentage
Total Number of Addresses:	1,317	58	1,259	100%
Services Not Found:	278		278	22%
Metered Properties:	219	36	183	15%
Found Unmeterd Properties:	820	22	798	63%

Water Service Locations Information

The information below is as of May 7, 2024.

This information is not as complete as the water service location information in the four map sheets of the Contract Documents.

An updated table matching the information in the map sheets will be provided upon Contract award.

Property Address	Inspection	Distance	Lot Side	Metered	Service Found	SRD Locate Correct	New Distance	New Lot Side
282 Finch Rd	2024-02-14	1.5	L/R	NO	Y	Y		
287 Finch Rd	2024-02-14	1.8	L/R	NO	Y	Y		
288 Finch Rd	2024-02-14	1.5	R/L	YES	Y	Y		
294 Finch Rd	2024-02-14	1.2	L/R	NO	N			
297 Finch Rd	2024-02-14	1.5	R/L	NO	Y	Y		
300 Finch Rd	2024-02-14	1.8	R/L	NO	Y	Y		
303 Finch Rd	2024-02-14	1.5	L/R	NO	Y	Y		
306 Finch Rd	2024-02-14	1.2	L/R	NO	Y	Y		
309 Finch Rd	2024-02-14	1.5	R/L	NO	Y	Y		
4129 Forfar Rd	2024-04-03	1.5	R/L	NO	Y	Y		
4130 Forfar Rd	2024-04-03	1.5	R/L	NO	Y	Y		
4139 Forfar Rd	2024-04-03	1.5	L/R	NO	Y	Y		
4140 Forfar Rd	2024-04-03	1.5	L/R	YES	Y	Y		
4148 Forfar Rd	2024-04-17	1.5	L/R	NO	N			
4148 Forfar Rd	2024-04-03	1.5	L/R	NO	Y	Y		
4155 Forfar Rd	2024-04-03	8.8	R/L	NO	Y	Y		
4156 Forfar Rd	2024-04-03	5.3	R/L	NO	N			
4156 Forfar Rd	2024-04-17	5.3	R/L	NO	N			
4161 Forfar Rd	2024-04-03	1.5	R/L	NO	Y	Y		
4164 Forfar Rd	2024-04-03	10.0	R/L	NO	Y	Y		
4169 Forfar Rd	2024-04-03	1.5	L/R	NO	Y	Y		
4172 Forfar Rd	2024-04-03	1.5	R/L	NO	Y	Y		
4176 Forfar Rd	2024-04-03	1.5	L/R	NO	Y	Y		
4182 Forfar Rd	2024-04-03	6.3	L/R	NO	Y	Y		
4196 Forfar Rd	2024-04-03	12.9	L/R	NO	Y	Y		
4197 Forfar Rd	2024-04-03	1.5	L/R	NO	Y	Y		
4200 Forfar Rd	2024-04-03	1.5	L/R	NO	Y	Y		
4204 Forfar Rd	2024-04-03	1.5	R/L	NO	Y	Y		
4208 Forfar Rd	2024-04-03	14.0	L/R	NO	Y	Y		
4211 Forfar Rd	2024-04-03	1.5	R/L	NO	Y	Y		
4215 Forfar Rd	2024-04-03	1.5	L/R	NO	Y	Y		
4216 Forfar Rd	2024-04-03	1.5	R/L	NO	Y	Y		
4220 Forfar Rd	2024-04-03	1.5	L/R	NO	Y	Y		
4090 Fulber Rd	2024-03-27	30.2	L/R	NO	Y	Y		
4137 Fulber Rd	2024-04-17	0.2	R/L	YES	N			
32 Henry Rd	2024-04-10	8.5	R/L	NO	Y	Y		
35 Henry Rd	2024-03-20	1.0	L/R	YES	Y	Y		
40 Henry Rd	2024-03-20	1.8	L/R	YES	Y	Y		
45 Henry Rd	2024-03-20	1.0	L/R	NO	Y	Y		
48 Henry Rd	2024-03-20	12.2	L/R	NO	Y	Y		
51 Henry Rd	2024-03-20	12.2	L/R	YES	Y	Y		
56 Henry Rd	2024-03-20	9.1	R/L	NO	Y	Y		

AREA D WATER SYSTEM
Existing Water Service Connections **Data Received: May 7, 2024**

Description	Total	Duplicates	Remainder	Percentage
Total Number of Addresses:	1,317	58	1,259	100%
Services Not Found:	278		278	22%
Metered Properties:	219	36	183	15%
Found Unmeterd Properties:	820	22	798	63%

Water Service Locations Information

The information below is as of May 7, 2024.

This information is not as complete as the water service location information in the four map sheets of the Contract Documents.

An updated table matching the information in the map sheets will be provided upon Contract award.

Property Address	Inspection	Distance	Lot Side	Metered	Service Found	SRD Locate Correct	New Distance	New Lot Side
59 Henry Rd	2024-03-20	15.9	R/L	YES	N	Y		
62 Henry Rd	2024-03-20	5.5	L/R	NO	Y	Y		
67 Henry Rd	2024-03-20	11.3	L/R	NO	Y	Y		
70 Henry Rd	2024-03-20	0.6	R/L	NO	Y	Y		
76 Henry Rd	2024-03-20	0.6	L/R	NO	N			
77 Henry Rd	2024-03-20	1.5	L/R	NO	Y	Y		
83 Henry Rd	2024-03-20	1.5	R/L	NO	Y	Y		
88 Henry Rd	2024-03-20	0.6	R/L	NO	Y	Y		
90 Henry Rd	2024-03-20	1.0	L/R	NO	Y	Y		
91 Henry Rd	2024-03-20	1.0	L/R	NO	N			
97 Henry Rd	2024-03-20	1.2	R/L	NO	Y	Y		
98 Henry Rd	2024-04-22	17.4	L/R	NO	N			
127 Henry Rd	2024-03-20	17.4	L/R	NO	Y	Y		
130 Henry Rd	2024-03-20	4.5	L/R	NO	Y	Y		
137 Henry Rd	2024-03-20	1.8	R/L	NO	Y	Y		
142 Henry Rd	2024-03-20	2.5	L/R	YES	N	Y		
145 Henry Rd	2024-03-20	1.8	R/L	NO	Y	Y		
146 Henry Rd	2024-03-20	3.5	L/R	NO	Y	Y		
153 Henry Rd	2024-03-20	1.8	R/L	NO	Y	Y		
154 Henry Rd	2024-03-20	0.9	L/R	NO	Y	Y		
159 Henry Rd	2024-03-20	2.4	R/L	NO	Y	Y		
160 Henry Rd	2024-03-20	1.2	L/R	NO	Y	Y		
170 Henry Rd	2024-03-20	0.9	L/R	NO	Y	Y		
173 Henry Rd	2024-03-20	0.9	R/L	NO	Y	Y		
180 Henry Rd	2024-03-20	1.2	L/R	NO	Y	Y		
181 Henry Rd	2024-03-20	1.5	R/L	NO	Y	Y		
186 Henry Rd	2024-03-20	0.9	L/R	NO	Y	Y		
189 Henry Rd	2024-03-20	0.2	R/L	NO	N	Y		
194 Henry Rd	2024-03-20	1.2	L/R	NO	Y	Y		
195 Henry Rd	2024-03-20	1.0	R/L	YES	Y	Y		
200 Henry Rd	2024-03-20	0.3	R/L	NO	N			
205 Henry Rd	2024-03-20	0.3	R/L	YES	N			
208 Henry Rd	2024-03-20	0.3	L/R	NO	N			
209 Henry Rd	2024-03-20	0.3	R/L	NO	Y	Y		
2790 Iron River Rd	2024-04-10	1.0	L/R	NO	Y	Y		
3966 Jack Rd	2024-03-20	9.5	L/R	NO	Y	Y		
3970 Jack Rd	2024-03-20	18.3	L/R	NO	Y	Y		
3972 Jack Rd	2024-03-20	0.1	L/R	NO	Y	Y		
3974 Jack Rd	2024-03-20	15.0	L/R	NO	Y	Y		
3979 Jack Rd	2024-03-20	29.0	R/L	NO	N			
3001 Jody Lynne Way	2024-03-27	0.5	R/L	YES	Y	Y		
3021 Jody Lynne Way	2024-03-27	5.5	L/R	YES	Y	Y		

AREA D WATER SYSTEM
Existing Water Service Connections **Data Received: May 7, 2024**

Description	Total	Duplicates	Remainder	Percentage
Total Number of Addresses:	1,317	58	1,259	100%
Services Not Found:	278		278	22%
Metered Properties:	219	36	183	15%
Found Unmeterd Properties:	820	22	798	63%

Water Service Locations Information

The information below is as of May 7, 2024.

This information is not as complete as the water service location information in the four map sheets of the Contract Documents.

An updated table matching the information in the map sheets will be provided upon Contract award.

Property Address	Inspection	Distance	Lot Side	Metered	Service Found	SRD Locate Correct	New Distance	New Lot Side
3030 Jody Lynne Way	2024-03-27	1.0	L/R	NO	N			
3030 Jody Lynne Way	2024-03-27	7.0	L/R	NO	Y	Y		
3040 Jody Lynne Way	2024-03-27	1.0	R/L	YES	Y	Y		
3047 Jody Lynne Way	2024-03-27	0.8	L/R	YES	Y	Y		
3050 Jody Lynne Way	2024-03-27	1.0	L/R	YES	Y	Y		
3076 Jody Lynne Way	2024-03-27	1.5	R/L	YES	Y	Y		
	2024-03-27	1.0	L/R	YES	N			
3112 Jody Lynne Way	2024-03-27	38.0	L/R	YES	Y	Y		
3901 Laplant Pl	2024-03-11	3.1	L/R	NO	Y	Y		
3902 Laplant Pl	2024-03-11	1.8	R/L	NO	N			
3903 Laplant Pl	2024-03-11	1.0	R/L	NO	Y	Y		
3904 Laplant Pl	2024-03-11	1.0	L/R	NO	N			
3905 Laplant Pl	2024-03-11	2.0	R/L	NO	Y	Y		
3906 Laplant Pl	2024-03-11	2.0	L/R	YES	Y	Y		
3939 Leeming Rd	2024-03-13	1.5	R/L	YES	Y	Y		
3943 Leeming Rd	2024-03-13	1.9	L/R	YES	Y	Y		
3945 Leeming Rd	2024-03-13	1.5	R/L	YES	Y	Y		
3947 Leeming Rd	2024-03-13	1.8	L/R	YES	Y	Y		
3948 Leeming Rd	2024-03-13	9.8	L/R	YES	Y	Y		
3949 Leeming Rd	2024-03-13	1.8	R/L	YES	Y	Y		
3951 Leeming Rd	2024-03-13	2.7	L/R	YES	Y	Y		
3951 Leeming Rd	2024-03-13	1.8	R/L	NO	N			
3952 Leeming Rd	2024-03-13	1.2	L/R	YES	Y	Y		
3953 Leeming Rd	2024-03-13	0.6	R/L	YES	Y	Y		
3955 Leeming Rd	2024-03-13	1.1	L/R	YES	Y	Y		
3957 Leeming Rd	2024-03-13	0.7	L/R	NO	Y	Y		
3959 Leeming Rd	2024-03-13	0.6	R/L	NO	Y	Y		
3961 Leeming Rd	2024-03-13	10.7	R/L	NO	Y	Y		
3962 Leeming Rd	2024-03-13	5.9	L/R	NO	Y	Y		
3963 Leeming Rd	2024-03-13	0.6	R/L	NO	Y	Y		
3964 Leeming Rd	2024-03-13	1.0	R/L	NO	Y	Y		
3965 Leeming Rd	2024-03-13	5.5	L/R	NO	Y	Y		
3966 Leeming Rd	2024-03-13	15.0	R/L	NO	Y	Y		
3967 Leeming Rd	2024-03-13	20.0	R/L	YES	Y	Y		
3968 Leeming Rd	2024-03-13	0.9	R/L	NO	Y	Y		
3969 Leeming Rd	2024-03-13	8.4	R/L	YES	Y	N	8.4	R/L
3970 Leeming Rd	2024-03-13	1.8	L/R	YES	Y	Y		
3971 Leeming Rd	2024-03-13	3.7	R/L	YES	Y	Y		
3972 Leeming Rd	2024-03-13	0.2	R/L	Y	Y	N	0.2	R/L
3973 Leeming Rd	2024-03-13	4.6	L/R	NO	Y	Y		
3974 Leeming Rd	2024-03-13	1.0	L/R	NO	N			
3975 Leeming Rd	2024-03-13	3.1	R/L	NO	Y	Y		

AREA D WATER SYSTEM
Existing Water Service Connections

Data Received: May 7, 2024

Description	Total	Duplicates	Remainder	Percentage
Total Number of Addresses:	1,317	58	1,259	100%
Services Not Found:	278		278	22%
Metered Properties:	219	36	183	15%
Found Unmeterd Properties:	820	22	798	63%

Water Service Locations Information

The information below is as of May 7, 2024.

This information is not as complete as the water service location information in the four map sheets of the Contract Documents.

An updated table matching the information in the map sheets will be provided upon Contract award.

Property Address	Inspection	Distance	Lot Side	Metered	Service Found	SRD Locate Correct	New Distance	New Lot Side
3976 Leeming Rd	2024-03-13	0.4	L/R	NO	Y	Y		
3977 Leeming Rd	2024-03-13	1.4	L/R	NO	Y	Y		
3979 Leeming Rd	2024-03-13	1.0	R/L	NO	N			
3979 Leeming Rd	2024-03-13	1.0	L/R	NO	Y	Y		
132 Lena Rd	2024-02-14	8.2	R/L	NO	Y	Y		
138 Lena Rd	2024-02-14	1.2	R/L	NO	Y	Y		
143 Lena Rd	2024-02-14	0.6	L/R	NO	Y	Y		
144 Lena Rd	2024-02-14	0.3	L/R	NO	Y	Y		
149 Lena Rd	2024-02-14	0.6	R/L	NO	Y	Y		
129 Lennea Pl	2024-03-20	1.2	R/L	NO	N			
135 Lennea Pl	2024-03-20	0.6	L/R	NO	Y	Y		
140 Lennea Pl	2024-03-20	10.0	L/R	NO	N			
143 Lennea Pl	2024-03-20	0.6	R/L	NO	Y	Y		
148 Lennea Pl	2024-03-20	0.3	R/L	NO	Y	Y		
151 Lennea Pl	2024-03-20	0.3	L/R	NO	Y	Y		
152 Lennea Pl	2024-03-20	0.3	L/R	NO	Y	Y		
153 Lennea Pl	2024-03-20	0.3	R/L	NO	Y	Y		
156 Lennea Pl	2024-03-20	0.3	R/L	YES	Y	Y		
159 Lennea Pl	2024-03-20	0.3	L/R	NO	Y	Y		
161 Lennea Pl	2024-03-20	0.3	R/L	NO	Y	Y		
162 Lennea Pl	2024-03-20	0.3	L/R	NO	Y	Y		
166 Lennea Pl	2024-03-20	0.3	R/L	NO	Y	Y		
167 Lennea Pl	2024-03-20	0.3	L/R	NO	Y	Y		
172 Lennea Pl	2024-03-20	0.3	L/R	NO	Y	Y		
173 Lennea Pl	2024-03-20	0.6	R/L	NO	N			
178 Lennea Pl	2024-03-20	0.6	R/L	YES	Y	Y		
181 Lennea Pl	2024-03-20	0.6	L/R	NO	N			
182 Lennea Pl	2024-03-20	2.1	L/R	NO	Y	N	0.2	L/R
185 Lennea Pl	2024-03-20	0.6	R/L	NO	Y	Y		
190 Lennea Pl	2024-03-20	0.3	R/L	NO	Y	Y		
196 Lennea Pl	2024-03-20	0.3	L/R	YES	Y	Y		
197 Lennea Pl	2024-04-17	19.8	R/L	NO	N			
197 Lennea Pl	2024-03-20	20.4	L/R	NO	Y	Y		
12 Lynnwood Rd	2024-04-10	11.9	R/L	NO	Y	Y		
15 Lynnwood Rd	2024-03-20	0.6	L/R	NO	Y	Y		
25 Lynnwood Rd	2024-03-20			NO	N			
28 Lynnwood Rd	2024-03-20	6.0	R/L	NO	Y	Y		
29 Lynnwood Rd	2024-03-20	0.6	R/L	NO	Y	Y		
37 Lynnwood Rd	2024-03-20	12.8	L/R	NO	N			
39 Lynnwood Rd	2024-03-20	16.9	L/R	NO	N			
45 Lynnwood Rd	2024-03-20	0.3	L/R	NO	Y	Y		
51 Lynnwood Rd	2024-03-20	0.6	R/L	NO	Y	Y		

AREA D WATER SYSTEM
Existing Water Service Connections **Data Received: May 7, 2024**

Description	Total	Duplicates	Remainder	Percentage
Total Number of Addresses:	1,317	58	1,259	100%
Services Not Found:	278		278	22%
Metered Properties:	219	36	183	15%
Found Unmeterd Properties:	820	22	798	63%

Water Service Locations Information

The information below is as of May 7, 2024.

This information is not as complete as the water service location information in the four map sheets of the Contract Documents.

An updated table matching the information in the map sheets will be provided upon Contract award.

Property Address	Inspection	Distance	Lot Side	Metered	Service Found	SRD Locate Correct	New Distance	New Lot Side
56 Lynnwood Rd	2024-03-20	10.7	R/L	NO	Y	Y		
59 Lynnwood Rd	2024-03-20	18.9	R/L	NO	Y	Y		
71 Lynnwood Rd	2024-03-20	1.8	L/R	NO	N			
79 Lynnwood Rd	2024-03-20	0.9	L/R	NO	Y	Y		
85 Lynnwood Rd	2024-03-20	1.6	R/L	NO	Y	Y		
89 Lynnwood Rd	2024-03-20	0.9	L/R	NO	Y	Y		
93 Lynnwood Rd	2024-03-20	1.2	R/L	NO	Y	Y		
94 Lynnwood Rd	2024-03-20	11.0	L/R	NO	Y	Y		
111 Lynnwood Rd	2024-03-20	13.7	R/L	NO	Y	Y		
147 Lynnwood Rd	2024-03-20	98.2	R/L	NO	Y	Y		
152 Lynnwood Rd	2024-03-20	19.6	R/L	YES	Y	Y		
168 Lynnwood Rd	2024-03-20	22.0	L/R	YES	Y	Y		
60 Maple Park Circle	2024-03-20	0.6	R/L	NO	Y	Y		
61 Maple Park Circle	2024-03-20	0.9	L/R	NO	Y	Y		
63 Maple Park Circle	2024-03-20	0.3	L/R	NO	N			
65 Maple Park Circle	2024-03-20	0.3	L/R	NO	Y	Y		
66 Maple Park Circle	2024-03-20	10.7	R/L	NO	Y	Y		
69 Maple Park Circle	2024-03-20	9.1	L/R	NO	Y	Y		
70 Maple Park Circle	2024-03-20	17.4	L/R	NO	N			
73 Maple Park Circle	2024-03-20	0.6	L/R	NO	Y	Y		
84 Maple Park Circle	2024-03-20	0.2	R/L	NO	Y	Y		
85 Maple Park Circle	2024-03-20	1.8	R/L	NO	Y	Y		
86 Maple Park Circle	2024-03-20	1.8	L/R	NO	Y	Y		
3878 Marina Rd	2024-02-28	0.6	R/L	NO	Y	Y		
3880 Marina Rd	2024-02-28	1.2	L/R	NO	Y	Y		
148 Mariwood Dr	2024-02-28	1.2	L/R	NO	N			
153 Mariwood Dr	2024-02-28	0.9	L/R	NO	Y	Y		
156 Mariwood Dr	2024-02-28	2.4	R/L	NO	Y	Y		
161 Mariwood Dr	2024-02-28	0.9	R/L	NO	Y	Y		
164 Mariwood Dr	2024-02-28	0.9	L/R	NO	Y	Y		
165 Mariwood Dr	2024-02-28	1.8	L/R	NO	Y	Y		
173 Mariwood Dr	2024-02-28	0.1	R/L	NO	Y	Y		
174 Mariwood Dr	2024-02-28	1.8	R/L	NO	Y	Y		
181 Mariwood Dr	2024-02-28	1.5	L/R	NO	Y	Y		
182 Mariwood Dr	2024-02-28	1.2	L/R	NO	Y	Y		
185 Mariwood Dr	2024-02-28	15.5	L/R	NO	Y	Y		
188 Mariwood Dr	2024-02-28	1.2	R/L	NO	Y	Y		
198 Mariwood Dr	2024-02-28	1.8	L/R	NO	Y	Y		
204 Mariwood Dr	2024-02-28	0.3	R/L	NO	Y	Y		
211 Mariwood Dr	2024-02-28	1.4	R/L	NO	Y	Y		
214 Mariwood Dr	2024-02-28	0.9	L/R	YES	Y	Y		
222 Mariwood Dr	2024-02-28	0.9	R/L	NO	Y	Y		

AREA D WATER SYSTEM
Existing Water Service Connections

Data Received: May 7, 2024

Description	Total	Duplicates	Remainder	Percentage
Total Number of Addresses:	1,317	58	1,259	100%
Services Not Found:	278		278	22%
Metered Properties:	219	36	183	15%
Found Unmeterd Properties:	820	22	798	63%

Water Service Locations Information

The information below is as of May 7, 2024.

This information is not as complete as the water service location information in the four map sheets of the Contract Documents.

An updated table matching the information in the map sheets will be provided upon Contract award.

Property Address	Inspection	Distance	Lot Side	Metered	Service Found	SRD Locate Correct	New Distance	New Lot Side
223 Mariwood Dr	2024-02-28	0.9	L/R	NO	Y	Y		
226 Mariwood Dr	2024-02-28	0.9	R/L	NO	Y	Y		
227 Mariwood Dr	2024-02-28	1.2	L/R	NO	Y	Y		
31 McGimpsey Rd				YES				
31 McGimpsey Rd	2024-03-11	1.5	L/R	NO	Y	Y		
41 McGimpsey Rd	2024-02-28	19.8	R/L	NO	Y	Y		
53 McGimpsey Rd	2024-04-17	3.1	L/R	NO	N			
61 McGimpsey Rd	2024-04-17	1.5	R/L	NO	N			
76 McGimpsey Rd	2024-04-17	22.0	R/L	NO	Y	Y		
76 McGimpsey Rd	2024-02-28	0.5	R/L	NO	Y	Y		
79 McGimpsey Rd	2024-02-28	1.5	L/R	NO	Y	Y		
87 McGimpsey Rd	2024-02-28	1.5	R/L	NO	N	N		
93 McGimpsey Rd	2024-02-28	1.5	L/R	NO	Y	Y		
98 McGimpsey Rd	2024-02-28	0.9	R/L	NO	Y	Y		
110 McGimpsey Rd	2024-02-28	0.9	L/R	NO	Y	Y		
120 McGimpsey Rd	2024-02-28	0.9	R/L	NO	Y	Y		
121 McGimpsey Rd	2024-02-28	0.9	L/R	NO	Y	Y		
130 McGimpsey Rd	2024-02-28	0.9	L/R	NO	Y	Y		
133 McGimpsey Rd	2024-02-28	0.9	R/L	NO	Y	Y		
140 McGimpsey Rd	2024-02-28	1.2	R/L	NO	Y	Y		
150 McGimpsey Rd	2024-02-28	1.2	L/R	NO	Y	Y		
159 McGimpsey Rd	2024-02-28	0.9	L/R	NO	Y	Y		
162 McGimpsey Rd	2024-02-28	0.9	R/L	NO	Y	Y		
170 McGimpsey Rd	2024-02-28	0.9	L/R	NO	Y	Y		
179 McGimpsey Rd	2024-02-28	0.6	R/L	NO	Y	N	0.6	L/R
180 McGimpsey Rd	2024-02-28	0.9	R/L	YES	Y	Y		
194 McGimpsey Rd	2024-02-28	0.9	L/R	NO	Y	Y		
197 McGimpsey Rd	2024-02-28	0.9	L/R	YES	Y	Y		
198 McGimpsey Rd	2024-02-28	28.0	L/R	NO	Y	Y		
205 McGimpsey Rd	2024-02-28	1.5	R/L	NO	Y	Y		
220 McGimpsey Rd	2024-02-28	14.4	L/R	YES	Y	Y		
250 McGimpsey Rd	2024-04-17	31.4	R/L	NO	N			
252 McGimpsey Rd	2024-04-17	31.4	R/L	NO	N			
3740 McLelan Rd	2024-02-14	0.6	L/R	NO	N			
3741 McLelan Rd	2024-02-14	13.7	L/R	NO	Y	Y		
3742 McLelan Rd	2024-02-14	0.6	R/L	NO	N			
3743 McLelan Rd	2024-02-14	30.0	L/R	NO	N			
3744 McLelan Rd	2024-02-14	6.1	L/R	NO	N			
3746 McLelan Rd	2024-02-14	1.8	R/L	NO	N			
3747 McLelan Rd	2024-02-14	15.2	L/R	NO	Y	Y		
3748 McLelan Rd	2024-02-14	6.4	L/R	NO	N			
3749 McLelan Rd	2024-02-14	15.2	L/R	NO	Y	Y		

AREA D WATER SYSTEM
Existing Water Service Connections

Data Received: May 7, 2024

Description	Total	Duplicates	Remainder	Percentage
Total Number of Addresses:	1,317	58	1,259	100%
Services Not Found:	278		278	22%
Metered Properties:	219	36	183	15%
Found Unmeterd Properties:	820	22	798	63%

Water Service Locations Information

The information below is as of May 7, 2024.

This information is not as complete as the water service location information in the four map sheets of the Contract Documents.

An updated table matching the information in the map sheets will be provided upon Contract award.

Property Address	Inspection	Distance	Lot Side	Metered	Service Found	SRD Locate Correct	New Distance	New Lot Side
3750 McLelan Rd	2024-02-14	11.0	R/L	NO	N			
3751 McLelan Rd	2024-02-14	11.6	R/L	NO	Y	Y		
3753 McLelan Rd	2024-02-14	10.4	L/R	YES	Y	Y		
3754 McLelan Rd	2024-02-14	6.7	R/L	NO	Y	Y		
3755 McLelan Rd	2024-02-14	12.2	L/R	NO	Y	Y		
3757 McLelan Rd	2024-02-14	6.4	R/L	YES	Y	Y		
3759 McLelan Rd	2024-02-14	6.1	R/L	NO	Y	Y		
3761 McLelan Rd	2024-02-14	17.4	L/R	NO	N			
3762 McLelan Rd	2024-02-14	5.5	R/L	NO	Y	Y		
3763 McLelan Rd	2024-02-14	13.0	L/R	NO	Y	Y		
3765 McLelan Rd	2024-02-14	2.4	L/R	NO	Y	Y		
3766 McLelan Rd	2024-02-14			NO	N			
3767 McLelan Rd	2024-02-14	2.2	R/L	NO	Y	Y		
3773 McLelan Rd	2024-02-28			YES	Y	Y		
3807 Mitlenatch Dr	2024-02-21	0.6	R/L	NO	Y	Y		
3808 Mitlenatch Dr	2024-02-21	1.5	L/R	NO	Y	Y		
3809 Mitlenatch Dr	2024-02-21	0.6	L/R	NO	Y	Y		
3811 Mitlenatch Dr	2024-02-21	0.6	R/L	NO	Y	Y		
3812 Mitlenatch Dr	2024-02-21	0.9	L/R	NO	Y	Y		
3814 Mitlenatch Dr	2024-02-21	0.6	R/L	NO	Y	Y		
3815 Mitlenatch Dr	2024-02-21	0.6	L/R	NO	Y	Y		
3817 Mitlenatch Dr	2024-02-21	0.6	R/L	NO	Y	Y		
3818 Mitlenatch Dr	2024-02-21	0.3	R/L	NO	Y	Y		
3819 Mitlenatch Dr	2024-02-21	1.5	L/R	NO	Y	Y		
3820 Mitlenatch Dr	2024-02-21	1.2	R/L	NO	Y	Y		
3821 Mitlenatch Dr	2024-02-21	9.3	R/L	NO	Y	Y		
3822 Mitlenatch Dr	2024-02-21	1.8	R/L	NO	Y	N	5.0	R/L
3829 Mitlenatch Dr	2024-02-21	4.3	L/R	NO	Y	Y		
3832 Mitlenatch Dr	2024-02-21	10.0	R/L	NO	Y	Y		
3833 Mitlenatch Dr	2024-02-21	4.3	R/L	NO	Y	Y		
3834 Mitlenatch Dr	2024-04-17	7.6	L/R	NO	N			
3835 Mitlenatch Dr	2024-02-21	1.0	L/R	NO	N			
3836 Mitlenatch Dr	2024-02-21	1.5	L/R	NO	Y	Y		
3837 Mitlenatch Dr	2024-02-21	11.9	L/R	NO	Y	Y		
3839 Mitlenatch Dr	2024-02-21	4.6	R/L	NO	Y	Y		
3840 Mitlenatch Dr	2024-04-17	3.0	L/R	NO	N			
3843 Mitlenatch Dr	2024-02-21	0.9	R/L	NO	Y	Y		
3844 Mitlenatch Dr	2024-02-21	25.6	L/R	NO	N			
3845 Mitlenatch Dr	2024-02-21	1.5	L/R	NO	Y	Y		
3846 Mitlenatch Dr	2024-02-21	3.1	R/L	NO	Y	Y		
3847 Mitlenatch Dr	2024-02-21	1.3	R/L	NO	Y	Y		
3848 Mitlenatch Dr	2024-02-21	6.1	R/L	NO	Y	Y		

AREA D WATER SYSTEM
Existing Water Service Connections **Data Received: May 7, 2024**

Description	Total	Duplicates	Remainder	Percentage
Total Number of Addresses:	1,317	58	1,259	100%
Services Not Found:	278		278	22%
Metered Properties:	219	36	183	15%
Found Unmeterd Properties:	820	22	798	63%

Water Service Locations Information

The information below is as of May 7, 2024.

This information is not as complete as the water service location information in the four map sheets of the Contract Documents.

An updated table matching the information in the map sheets will be provided upon Contract award.

Property Address	Inspection	Distance	Lot Side	Metered	Service Found	SRD Locate Correct	New Distance	New Lot Side
3849 Mitlenatch Dr	2024-02-21	0.9	L/R	NO	Y	Y		
3850 Mitlenatch Dr	2024-02-21	7.3	L/R	NO	Y	Y		
3852 Mitlenatch Dr	2024-02-21	3.3	L/R	NO	N			
3855 Mitlenatch Dr	2024-02-21	0.9	L/R	NO	Y	Y		
3031 Neigel Crescent	2024-03-27			YES	Y	N	10.0	R/L
3053 Neigel Crescent	2024-03-27			YES	Y	N	25.0	L/R
3070 Neigel Crescent	2024-03-27	0.5	L/R	YES	Y	Y		
3086 Neigel Crescent	2024-03-27	0.5	R/L	YES	Y	Y		
3093 Neigel Crescent	2024-03-27	2.0	R/L	YES	Y	Y		
3104 Neigel Crescent	2024-03-27	1.0	R/L	YES	Y	Y		
3111 Neigel Crescent	2024-03-27	2.0	L/R	YES	Y	Y		
148 Neptune Rd	2024-03-13	0.6	R/L	NO	N			
151 Neptune Rd	2024-03-13	1.0	R/L	NO	Y	N	7.0	R/L
156 Neptune Rd	2024-03-13	0.3	R/L	NO	N			
162 Neptune Rd	2024-03-13	0.6	R/L	NO	Y	Y		
174 Neptune Rd	2024-03-13	0.3	R/L	NO	Y	Y		
181 Neptune Rd	2024-03-13	22.9	L/R	NO	Y	Y		
182 Neptune Rd	2024-03-13	0.3	L/R	YES	Y	Y		
183 Neptune Rd	2024-04-17	0.6	L/R	NO	N			
183 Neptune Rd	2024-03-13	0.6	L/R	NO	Y	Y		
188 Neptune Rd	2024-03-13	0.3	R/L	YES	Y	Y		
191 Neptune Rd	2024-03-13	0.9	R/L	NO	N			
192 Neptune Rd	2024-03-13	0.9	L/R	NO	Y	Y		
2986 Paul Rd	2024-03-27	13.0	R/L	NO	Y	Y		
3034 Paul Rd	2024-03-27	21.6	R/L	NO	Y	Y		
3037 Paul Rd	2024-03-27	52.7	L/R	NO	Y	Y		
3810 Peak Dr	2024-02-14	34.5	L/R	NO	Y	Y		
3812 Peak Dr	2024-02-21	2.0	L/R	NO	Y	Y		
3815 Peak Dr	2024-02-21	1.8	R/L	NO	Y	Y		
3817 Peak Dr	2024-02-21	1.8	L/R	NO	Y	Y		
3819 Peak Dr	2024-02-21	1.8	R/L	NO	Y	Y		
3820 Peak Dr	2024-02-21	1.8	R/L	NO	Y	Y		
3821 Peak Dr	2024-02-21	1.4	L/R	NO	Y	Y		
3822 Peak Dr	2024-02-21	1.7	L/R	NO	Y	Y		
3823 Peak Dr	2024-02-21	1.5	R/L	NO	Y	Y		
3824 Peak Dr	2024-02-21	1.2	R/L	NO	Y	Y		
3825 Peak Dr	2024-02-21	1.4	L/R	NO	Y	Y		
3826 Peak Dr	2024-02-21	1.3	L/R	NO	Y	Y		
3827 Peak Dr	2024-02-21	1.5	R/L	NO	Y	Y		
3829 Peak Dr	2024-02-21	2.0	L/R	NO	Y	Y		
3831 Peak Dr	2024-02-21	1.8	R/L	NO	Y	Y		
3832 Peak Dr	2024-02-21	1.4	R/L	NO	Y	Y		

AREA D WATER SYSTEM
Existing Water Service Connections

Data Received: May 7, 2024

Description	Total	Duplicates	Remainder	Percentage
Total Number of Addresses:	1,317	58	1,259	100%
Services Not Found:	278		278	22%
Metered Properties:	219	36	183	15%
Found Unmeterd Properties:	820	22	798	63%

Water Service Locations Information

The information below is as of May 7, 2024.

This information is not as complete as the water service location information in the four map sheets of the Contract Documents.

An updated table matching the information in the map sheets will be provided upon Contract award.

Property Address	Inspection	Distance	Lot Side	Metered	Service Found	SRD Locate Correct	New Distance	New Lot Side
3835 Peak Dr	2024-04-17	1.6	R/L	NO	N			
3835 Peak Dr	2024-02-21	1.7	L/R	NO	Y	Y		
3837 Peak Dr	2024-02-21	1.4	L/R	NO	Y	Y		
70 Redonda Way	2024-02-28	0.3	L/R	NO	Y	Y		
73 Redonda Way	2024-02-21	0.6	R/L		Y	N		
77 Redonda Way	2024-02-21	0.9	L/R	NO	Y	Y		
85 Redonda Way	2024-02-28	0.3	R/L	NO	Y	Y		
86 Redonda Way	2024-02-28	23.2	L/R	NO	Y	Y		
89 Redonda Way	2024-02-28	0.9	L/R	NO	Y	Y		
94 Redonda Way	2024-02-21	0.9	R/L	NO	Y	Y		
95 Redonda Way	2024-02-28	0.9	R/L	NO	Y	Y		
102 Redonda Way	2024-02-21	0.6	L/R	NO	Y	Y		
103 Redonda Way	2024-02-21	0.9	L/R	NO	Y	Y		
109 Redonda Way	2024-02-21	0.9	R/L	NO	Y	Y		
113 Redonda Way	2024-02-21	1.5	L/R	NO	N			
114 Redonda Way	2024-02-21	0.9	R/L	NO	Y	Y		
120 Redonda Way	2024-02-21	0.9	R/L	NO	Y	Y		
121 Redonda Way	2024-02-21	1.5	R/L	NO	Y	Y		
128 Redonda Way	2024-02-21	0.6	L/R	NO	Y	Y		
129 Redonda Way	2024-02-28	1.0	L/R	NO	Y	Y		
133 Redonda Way	2024-02-28	1.0	R/L	NO	Y	Y		
134 Redonda Way	2024-02-28	0.6	R/L	NO	Y	Y		
149 Redonda Way	2024-02-28	1.0	R/L	NO	Y	Y		
154 Redonda Way	2024-02-28	1.2	R/L	YES	Y	Y		
155 Redonda Way	2024-02-28	1.2	L/R	NO	Y	Y		
160 Redonda Way	2024-02-28	1.2	R/L	YES	Y	Y		
161 Redonda Way	2024-02-28	1.2	R/L	NO	Y	Y		
166 Redonda Way	2024-02-28	1.0	R/L	YES	Y	Y		
167 Redonda Way	2024-02-28	1.2	L/R	NO	Y	Y		
173 Redonda Way	2024-02-28	1.2	R/L	NO	Y	Y		
180 Redonda Way	2024-02-28	1.2	L/R	YES	Y	Y		
185 Redonda Way	2024-02-28	1.2	R/L	NO	N			
2772 Sailor Rd	2024-04-03	1.1	L/R	NO	Y	Y		
63 Seabreeze Dr	2024-03-11	7.3	R/L	YES	Y	Y		
64 Seabreeze Dr	2024-03-11	22.9	R/L	NO	Y	Y		
69 Seabreeze Dr	2024-03-11	15.5	R/L	NO	N			
70 Seabreeze Dr	2024-03-11	5.8	L/R	NO	Y	Y		
80 Seabreeze Dr	2024-03-11	5.5	L/R	NO	Y	Y		
83 Seabreeze Dr	2024-03-11	22.0	R/L	NO	N			
98 Seabreeze Dr	2024-03-11	12.2	R/L	NO	N			
106 Seabreeze Dr	2024-03-11	3.7	L/R	NO	Y	Y		
120 Seabreeze Dr	2024-03-11	0.5	L/R	NO	Y	Y		

AREA D WATER SYSTEM
Existing Water Service Connections **Data Received: May 7, 2024**

Description	Total	Duplicates	Remainder	Percentage
Total Number of Addresses:	1,317	58	1,259	100%
Services Not Found:	278		278	22%
Metered Properties:	219	36	183	15%
Found Unmeterd Properties:	820	22	798	63%

Water Service Locations Information

The information below is as of May 7, 2024.

This information is not as complete as the water service location information in the four map sheets of the Contract Documents.

An updated table matching the information in the map sheets will be provided upon Contract award.

Property Address	Inspection	Distance	Lot Side	Metered	Service Found	SRD Locate Correct	New Distance	New Lot Side
121 Seabreeze Dr	2024-03-11	43.0	R/L	NO	N			
129 Seabreeze Dr	2024-03-11	11.3	L/R	NO	N			
130 Seabreeze Dr	2024-03-11	20.8	L/R	NO	N			
137 Seabreeze Dr	2024-03-11	1.5	R/L	NO	N			
147 Seabreeze Dr	2024-03-11	15.1	L/R	NO	Y	Y		
157 Seabreeze Dr	2024-03-11	6.4	L/R	NO	Y	Y		
165 Seabreeze Dr	2024-04-17	8.8	L/R	NO	N			
167 Seabreeze Dr	2024-03-11	8.8	L/R	NO	N			
171 Seabreeze Dr	2024-03-11	8.5	L/R	NO	Y	Y		
174 Seabreeze Dr	2024-03-11	0.9	R/L	NO	N			
177 Seabreeze Dr	2024-03-11	2.1	L/R	NO	Y	Y		
183 Seabreeze Dr	2024-03-11	1.2	L/R	NO	Y	Y		
184 Seabreeze Dr	2024-03-11	0.9	L/R	NO	Y	Y		
189 Seabreeze Dr	2024-03-11	4.9	L/R	NO	Y	Y		
195 Seabreeze Dr	2024-03-11	3.7	L/R	NO	Y	Y		
204 Seabreeze Dr	2024-03-11	1.5	L/R	NO	Y	Y		
205 Seabreeze Dr	2024-03-11	3.1	R/L	NO	Y	Y		
212 Seabreeze Dr	2024-03-11	10.0	L/R	NO	Y	Y		
226 Seabreeze Dr	2024-03-11	3.7	R/L	YES	Y	Y		
22 Seagull Rd	2024-04-22	3.4	R/L	NO	N			
23 Seagull Rd	2024-04-22	3.7	L/R	NO	N			
3919 Seamist Dr	2024-03-13	0.9	R/L	NO	Y	Y		
3921 Seamist Dr	2024-03-13	3.1	L/R	NO	Y	Y		
3924 Seamist Dr	2024-03-13	9.1	R/L	YES	Y	Y		
3925 Seamist Dr	2024-03-13	16.5	R/L	YES	Y	Y		
3926 Seamist Dr	2024-03-13	11.0	R/L	YES	Y	Y		
3927 Seamist Dr	2024-03-13	11.9	L/R	YES	Y	Y		
3928 Seamist Dr	2024-03-13	9.1	R/L	YES	Y	Y		
3929 Seamist Dr	2024-03-13	11.6	R/L	YES	Y	Y		
3930 Seamist Dr	2024-03-13	22.0	L/R	NO	N			
3891 Searidge Pl	2024-03-11	0.3	R/L	NO	Y	Y		
3892 Searidge Pl	2024-03-11	0.9	L/R	NO	Y	Y		
3894 Searidge Pl	2024-03-11	1.8	L/R	NO	Y	Y		
3896 Searidge Pl	2024-03-11	0.9	R/L	YES	Y	Y		
3897 Searidge Pl	2024-03-11	0.9	L/R	NO	N			
3898 Searidge Pl	2024-03-11	0.6	L/R	NO	Y	Y		
3899 Searidge Pl	2024-03-11	0.9	R/L	NO	Y	Y		
3902 Searidge Pl	2024-03-11	1.8	R/L	YES	Y	Y		
3903 Searidge Pl	2024-03-11	1.0	R/L	NO	Y	Y		
3905 Searidge Pl	2024-03-11	1.0	L/R	NO	Y	Y		
3906 Searidge Pl	2024-03-11	0.9	L/R	NO	Y	Y		
3908 Searidge Pl	2024-03-11	0.9	R/L	YES	Y	Y		

AREA D WATER SYSTEM
Existing Water Service Connections

Data Received: May 7, 2024

Description	Total	Duplicates	Remainder	Percentage
Total Number of Addresses:	1,317	58	1,259	100%
Services Not Found:	278		278	22%
Metered Properties:	219	36	183	15%
Found Unmeterd Properties:	820	22	798	63%

Water Service Locations Information

The information below is as of May 7, 2024.

This information is not as complete as the water service location information in the four map sheets of the Contract Documents.

An updated table matching the information in the map sheets will be provided upon Contract award.

Property Address	Inspection	Distance	Lot Side	Metered	Service Found	SRD Locate Correct	New Distance	New Lot Side
3914 Seaspray Dr	2024-03-13	1.2	L/R	NO	N			
3914 Seaspray Dr	2024-03-13	1.2	L/R	NO	N			
3916 Seaspray Dr	2024-03-13	0.9	R/L	NO	N			
3918 Seaspray Dr	2024-03-13	1.5	R/L	NO	Y	Y		
3919 Seaspray Dr	2024-03-13	0.6	L/R	NO	Y	Y		
3920 Seaspray Dr	2024-03-13	0.9	L/R	NO	Y	Y		
3921 Seaspray Dr	2024-03-13	3.1	L/R	NO	Y	Y		
3922 Seaspray Dr	2024-03-13	0.9	R/L	NO	Y	Y		
3924 Seaspray Dr	2024-03-13	0.9	L/R	NO	Y	Y		
3925 Seaspray Dr	2024-03-13	10.7	L/R	NO	N			
3926 Seaspray Dr	2024-03-13	0.9	R/L	NO	N			
3927 Seaspray Dr	2024-03-13	7.6	R/L	NO	N			
3928 Seaspray Dr	2024-03-13	1.5	L/R	NO	Y	Y		
3929 Seaspray Dr	2024-03-13	7.6	R/L	NO	Y	Y		
3930 Seaspray Dr	2024-03-13	1.5	R/L	NO	Y	Y		
16 Seawave Rd	2024-03-11	22.0	R/L	NO	Y	Y		
21 Seawave Rd	2024-04-10	21.3	L/R	NO	Y	Y		
4048 Severn Rd	2024-03-27	4.0	L/R	NO	Y	Y		
4052 Severn Rd	2024-03-27	1.0	L/R	NO	Y	Y		
4056 Severn Rd	2024-03-27	16.5	L/R	NO	N			
4059 Severn Rd	2024-03-27	1.0	R/L	NO	N			
4060 Severn Rd	2024-03-27	2.8	L/R	NO	Y	Y		
4064 Severn Rd	2024-03-27	7.6	R/L	YES	Y	Y		
4065 Severn Rd	2024-03-27	21.6	R/L	NO	Y	Y		
4066 Severn Rd	2024-03-27	11.9	R/L	NO	Y	Y		
74 Shell Rd		1.0	R/L	YES				
74 Shell Rd	2024-04-22	0.9	L/R	NO	N			
75 Shell Rd	2024-04-22	2.0	R/L	NO	Y	Y		
3707 Shoreline Dr	2024-04-22	17.2	R/L	NO	N			
3709 Shoreline Dr	2024-04-22	12.2	L/R	YES	Y	Y		
3711 Shoreline Dr	2024-04-22	1.0	R/L	YES	Y	Y		
3713 Shoreline Dr	2024-04-22	3.1	L/R	NO	Y	Y		
3717 Shoreline Dr	2024-04-22	1.5	R/L	NO	Y	Y		
3719 Shoreline Dr	2024-04-22	4.7	L/R	YES	N			
3721 Shoreline Dr	2024-04-22	4.2	R/L	NO	Y	Y		
3723 Shoreline Dr	2024-04-22	4.0	R/L	NO	Y	Y		
3725 Shoreline Dr	2024-04-22	1.2	L/R	NO	N			
3727 Shoreline Dr	2024-04-22	4.3	R/L	NO	Y	Y		
3729 Shoreline Dr	2024-04-22	15.2	L/R	NO	Y	N	0.5	L/R
3731 Shoreline Dr	2024-04-22	0.1	R/L	NO	Y	Y		
3733 Shoreline Dr	2024-04-22	0.1	L/R	NO	Y	Y		
3737 Shoreline Dr	2024-04-22	11.0	L/R	NO	Y	Y		

AREA D WATER SYSTEM
Existing Water Service Connections

Data Received: May 7, 2024

Description	Total	Duplicates	Remainder	Percentage
Total Number of Addresses:	1,317	58	1,259	100%
Services Not Found:	278		278	22%
Metered Properties:	219	36	183	15%
Found Unmeterd Properties:	820	22	798	63%

Water Service Locations Information

The information below is as of May 7, 2024.

This information is not as complete as the water service location information in the four map sheets of the Contract Documents.

An updated table matching the information in the map sheets will be provided upon Contract award.

Property Address	Inspection	Distance	Lot Side	Metered	Service Found	SRD Locate Correct	New Distance	New Lot Side
3739 Shoreline Dr	2024-04-22	0.6	L/R	NO	Y	Y		
3741 Shoreline Dr	2024-04-22	0.6	R/L	NO	Y	Y		
3743 Shoreline Dr	2024-04-22	0.3	L/R	NO	N			
3745 Shoreline Dr	2024-04-22	0.1	R/L	NO	N			
3747 Shoreline Dr	2024-04-22	0.6	R/L	YES	Y	Y		
3751 Shoreline Dr	2024-04-17	0.6	L/R	YES	Y	Y		
90 Skipton Cres	2024-03-20	0.6	R/L	NO	Y	N	8.2	R/L
94 Skipton Cres	2024-03-20	0.5	R/L	YES	Y	Y		
100 Skipton Cres	2024-03-20	5.5	L/R	NO	Y	Y		
103 Skipton Cres	2024-03-20	4.6	L/R	NO	Y	Y		
108 Skipton Cres	2024-03-20	2.1	R/L	NO	N			
113 Skipton Cres	2024-03-20	0.9	L/R	NO	Y	Y		
114 Skipton Cres	2024-03-20	4.0	R/L	YES	Y	Y		
120 Skipton Cres	2024-03-20	3.3	L/R	NO	Y	Y		
122 Skipton Cres	2024-03-20			NO	Y	N	0.1	R/L
123 Skipton Cres	2024-03-20	0.9	R/L	NO	Y	Y		
131 Skipton Cres	2024-03-20	1.2	L/R	NO	Y	Y		
132 Skipton Cres	2024-03-20			NO	N			
133 Skipton Cres	2024-03-20	1.2	R/L	NO	N			
138 Skipton Cres	2024-03-20	1.0			Y	N	1.0	R/L
144 Skipton Cres	2024-03-20	1.8	R/L	NO	Y	Y		
150 Skipton Cres	2024-03-20	1.5	L/R	NO	N			
154 Skipton Cres	2024-03-20	1.8	L/R	NO	Y	Y		
157 Skipton Cres	2024-03-20	11.1	R/L	NO	Y	Y		
160 Skipton Cres	2024-03-20	6.0	R/L	NO	Y	Y		
163 Skipton Cres	2024-03-20	18.2	R/L	YES	Y	Y		
166 Skipton Cres	2024-03-20	1.2	L/R	NO	Y	Y		
3690 South Island Hwy	2024-04-22	0.3	R/L	YES	Y	Y		
3692 South Island Hwy	2024-04-22	12.0	L/R	YES	Y	N	0.5	L/R
3692A South Island Hwy	2024-04-22	12.0	L/R	YES	N			
3692B South Island Hwy	2024-04-22	12.0	L/R	YES	N			
3692C South Island Hwy	2024-04-22	12.0	L/R	YES	N			
3694 South Island Hwy	2024-04-22	16.5	R/L	NO	Y	Y		
3696 South Island Hwy	2024-04-22	1.2	L/R	NO	Y	Y		
3700 South Island Hwy	2024-04-22	19.2	L/R	NO	N			
3701 South Island Hwy	2024-04-22	6.1	R/L	NO	N			
3702 South Island Hwy	2024-04-22	7.3	L/R	NO	Y	Y		
3703 South Island Hwy	2024-04-22	12.2	R/L	NO	Y	Y		
3704 South Island Hwy	2024-04-22	7.6	L/R	YES	Y	Y		
3705 South Island Hwy	2024-04-22	12.2	R/L	NO	Y	Y		
3706 South Island Hwy	2024-04-22			YES	Y	N	0.5	R/L
3706 South Island Hwy	2024-04-22	9.5	L/R	NO	Y	Y		

AREA D WATER SYSTEM
Existing Water Service Connections **Data Received: May 7, 2024**

Description	Total	Duplicates	Remainder	Percentage
Total Number of Addresses:	1,317	58	1,259	100%
Services Not Found:	278		278	22%
Metered Properties:	219	36	183	15%
Found Unmeterd Properties:	820	22	798	63%

Water Service Locations Information

The information below is as of May 7, 2024.

This information is not as complete as the water service location information in the four map sheets of the Contract Documents.

An updated table matching the information in the map sheets will be provided upon Contract award.

Property Address	Inspection	Distance	Lot Side	Metered	Service Found	SRD Locate Correct	New Distance	New Lot Side
3740 South Island Hwy	2024-04-22	3.1	R/L	NO	N			
3742 South Island Hwy	2024-04-22	17.7	R/L	NO	Y	Y		
3744 South Island Hwy	2024-04-22	4.9	R/L	NO	Y	Y		
3746 South Island Hwy	2024-04-22	1.2	R/L	NO	Y	Y		
3747 South Island Hwy	2024-04-17	15.2	L/R	NO	N			
3748 South Island Hwy	2024-04-22	3.7	L/R	NO	N			
3749 South Island Hwy	2024-04-17	4.0	L/R	NO	Y	Y		
3750 South Island Hwy	2024-04-22	14.0	L/R	NO	N			
3752 South Island Hwy	2024-04-22	6.1	L/R	NO	Y	N	5.0	R/L
3753 South Island Hwy	2024-04-17	6.1	L/R	YES	Y	Y		
3754 South Island Hwy	2024-04-22	9.5	L/R	NO	Y	Y		
3755 South Island Hwy	2024-04-17	9.1	L/R	NO	Y	Y		
3756 South Island Hwy	2024-04-22	1.0	R/L	NO	Y	Y		
3757 South Island Hwy	2024-04-17	6.1	L/R	NO	Y	Y		
3758 South Island Hwy	2024-04-22	4.0	L/R	YES	Y	N	5.0	R/L
3760 South Island Hwy	2024-04-22	8.2	R/L	YES	Y	N	6.0	L/R
3761-A South Island Hwy	2024-04-17	1.0	L/R	NO	Y	N	24.0	L/R
3761-B South Island Hwy	2024-04-17	9.9	L/R	NO	N			
3761-C South Island Hwy	2024-04-17	21.2	R/L	NO	Y	Y		
3762 South Island Hwy	2024-04-22	2.7	R/L	NO	N			
3763 South Island Hwy	2024-04-17			NO	Y	N	0.1	L/R
3764 South Island Hwy	2024-04-22	24.7	L/R	NO	N			
3765 South Island Hwy	2024-04-17	0.1	L/R	NO	Y	Y		
3766 South Island Hwy	2024-04-22	2.4	R/L	NO	N			
3767 South Island Hwy	2024-04-17	1.5	R/L	NO	Y	Y		
3768 South Island Hwy	2024-04-22	13.4	R/L	NO	Y	Y		
3769 South Island Hwy	2024-04-17	27.4	L/R	YES	Y	N	25.0	L/R
3771 South Island Hwy	2024-04-17	1.0	L/R	YES	N			
3771 South Island Hwy	2024-04-17	10.4	R/L	NO	N			
3771 South Island Hwy	2024-04-17	8.4	L/R	NO	Y	Y		
3775 South Island Hwy	2024-04-17	1.0	L/R	YES	Y	Y		
3775 South Island Hwy	2024-04-17	10.4	R/L	NO	N			
3777 South Island Hwy	2024-04-17	3.4	L/R	YES	Y	Y		
3778 South Island Hwy	2024-04-17	2.0	R/L	NO	Y	Y		
3779 South Island Hwy	2024-04-17	3.4	L/R	NO	N			
3780 South Island Hwy	2024-04-17	2.0	L/R	NO	Y	Y		
3781 South Island Hwy	2024-04-17	1.8	R/L	NO	Y	Y		
	2024-04-22	10.0	R/L	NO	N			
3785 South Island Hwy	2024-04-17	5.9	R/L	NO	N			
3799 South Island Hwy	2024-04-17	27.5	R/L	YES	Y	Y		
3801 South Island Hwy	2024-04-17	2.4	L/R	NO	Y	Y		
3803 South Island Hwy	2024-04-17	0.3	R/L	NO	Y	Y		

AREA D WATER SYSTEM
Existing Water Service Connections **Data Received: May 7, 2024**

Description	Total	Duplicates	Remainder	Percentage
Total Number of Addresses:	1,317	58	1,259	100%
Services Not Found:	278		278	22%
Metered Properties:	219	36	183	15%
Found Unmeterd Properties:	820	22	798	63%

Water Service Locations Information

The information below is as of May 7, 2024.

This information is not as complete as the water service location information in the four map sheets of the Contract Documents.

An updated table matching the information in the map sheets will be provided upon Contract award.

Property Address	Inspection	Distance	Lot Side	Metered	Service Found	SRD Locate Correct	New Distance	New Lot Side
3805 South Island Hwy	2024-04-17	3.7	R/L	NO	Y	Y		
3806 South Island Hwy	2024-04-17	11.0	R/L	NO	N			
3807 South Island Hwy	2024-04-22	1.0	L/R	NO	N			
3809 South Island Hwy	2024-04-17	3.7	L/R	NO	Y	Y		
3810 South Island Hwy	2024-02-21	2.7	R/L	NO	Y	Y		
3811 South Island Hwy	2024-04-17	6.1	R/L	NO	N			
3812 South Island Hwy		2.7	R/L	NO				
3813 South Island Hwy	2024-04-17	6.1	R/L	NO	Y			
3814 South Island Hwy	2024-02-21	3.0	R/L	NO	Y	Y		
3816 South Island Hwy	2024-02-21	11.4	R/L	NO	Y	Y		
3818 South Island Hwy	2024-02-21	1.2	R/L	NO	N			
3820 South Island Hwy	2024-02-21	2.1	R/L	NO	Y	Y		
3832 South Island Hwy	2024-04-17	1.5	L/R	NO	Y	Y		
3834 South Island Hwy	2024-04-17	7.6	L/R	NO	N			
3836 South Island Hwy	2024-04-17	10.4	L/R	NO	Y	Y		
3842 South Island Hwy	2024-04-17	1.0	L/R	NO	Y	N	5.0	L/R
3844 South Island Hwy	2024-04-17	17.4	L/R	NO	Y	N	0.5	R/L
3846 South Island Hwy	2024-04-17	0.6	L/R	NO	Y	Y		
3848 South Island Hwy	2024-04-17	0.6	R/L	NO	Y	N	5.0	L/R
3850 South Island Hwy	2024-04-17	1.0	L/R	NO	N			
3852 South Island Hwy	2024-04-17	0.7	L/R	NO	N			
3854 South Island Hwy	2024-04-17	1.8	L/R	NO	Y	Y		
3856 South Island Hwy	2024-04-17	2.3	L/R	YES	Y	Y		
3860 South Island Hwy	2024-04-17	23.8	L/R	YES	Y			
3872 South Island Hwy	2024-04-17	7.1	L/R	YES	Y	Y		
3876 South Island Hwy	2024-03-11	11.6	R/L	YES	Y	Y		
3877 South Island Hwy	2024-04-17	7.5	L/R	NO	Y			
3878 South Island Hwy	2024-03-11	3.0	R/L	NO	Y	Y		
3880 South Island Hwy	2024-03-11	3.7	L/R	NO	Y	Y		
3882 South Island Hwy	2024-03-11	6.1	R/L	NO	N			
3884 South Island Hwy	2024-03-11	6.1	R/L	NO	Y	Y		
3885 South Island Hwy	2024-04-17	9.1	L/R	NO	Y			
3886 South Island Hwy	2024-03-11	7.9	R/L	NO	Y	Y		
3887 South Island Hwy	2024-04-17	31.1	L/R	NO	N			
3888 South Island Hwy	2024-03-11	7.9	R/L	NO	Y	Y		
3890 South Island Hwy	2024-03-11	7.9	L/R	NO	N			
3891 South Island Hwy	2024-04-17	4.6	L/R	NO	N			
3891 South Island Hwy	2024-04-17	7.6	L/R	NO	Y	Y		
3892 South Island Hwy	2024-03-11	29.6	R/L	NO	Y	Y		
3894 South Island Hwy	2024-03-11	0.6	L/R	NO	N			
3895 South Island Hwy	2024-04-17	8.2		NO	Y	N	8.0	L/R
3897 South Island Hwy	2024-04-17	1.0	L/R	NO	N			

AREA D WATER SYSTEM
Existing Water Service Connections **Data Received: May 7, 2024**

Description	Total	Duplicates	Remainder	Percentage
Total Number of Addresses:	1,317	58	1,259	100%
Services Not Found:	278		278	22%
Metered Properties:	219	36	183	15%
Found Unmeterd Properties:	820	22	798	63%

Water Service Locations Information

The information below is as of May 7, 2024.

This information is not as complete as the water service location information in the four map sheets of the Contract Documents.

An updated table matching the information in the map sheets will be provided upon Contract award.

Property Address	Inspection	Distance	Lot Side	Metered	Service Found	SRD Locate Correct	New Distance	New Lot Side
3897 South Island Hwy	2024-04-17	3.0	L/R	NO	Y	N	3.0	L/R
3898 South Island Hwy	2024-03-11	15.2	R/L	NO	N			
3899 South Island Hwy	2024-04-17	19.5	R/L	NO	Y	Y		
3900 South Island Hwy		15.2	R/L	NO				
3901 South Island Hwy	2024-04-17	19.5	R/L	NO	Y			
3902 South Island Hwy	2024-03-11	28.0	R/L	NO	Y	Y		
3903 South Island Hwy	2024-04-17	0.6	L/R	YES	Y	Y		
3906 South Island Hwy	2024-03-11	16.8	R/L	NO	Y	Y		
3907 South Island Hwy	2024-04-17	4.6	R/L	NO	N			
3909 South Island Hwy	2024-04-17	0.1	L/R	NO	Y	Y		
3911 South Island Hwy	2024-04-17	0.1	R/L	NO	Y	Y		
3912 South Island Hwy	2024-03-11	13.7	L/R	NO	N			
3914 South Island Hwy	2024-03-11	2.0	L/R	NO	Y	N	6.0	L/R
3915 South Island Hwy	2024-04-17	19.5	L/R	NO	N			
3916 South Island Hwy	2024-03-11	5.0	L/R	NO	Y	Y		
3918 South Island Hwy	2024-03-11	1.2	R/L	NO	Y	Y		
3919 South Island Hwy	2024-04-17	7.9	R/L	NO	N	Y		
3924 South Island Hwy	2024-03-11	7.3	L/R	NO	Y	N	17.0	L/R
3926 South Island Hwy	2024-03-11	3.0	L/R	NO	Y	Y		
3928 South Island Hwy	2024-03-11	4.9	L/R	NO	N			
3930 South Island Hwy	2024-03-11	6.4		NO	N			
3932 South Island Hwy	2024-03-11	0.6	R/L	NO	Y	Y		
3934 South Island Hwy	2024-03-11	12.9	R/L	NO	Y	Y		
3936 South Island Hwy	2024-03-11	1.0	L/R	NO	Y	Y		
3938 South Island Hwy	2024-03-11	0.6	R/L	NO	Y	Y		
3944 South Island Hwy	2024-04-10	13.7	R/L	NO	N			
3946 South Island Hwy	2024-04-10	0.5	R/L	NO	Y	Y		
3946 South Island Hwy		13.7	R/L	NO				
3948 South Island Hwy	2024-04-10	7.6	L/R	NO	N			
3950 South Island Hwy	2024-04-10	17.4	R/L	YES	Y	Y		
3952 South Island Hwy	2024-04-10	2.1	L/R	NO	Y	Y		
3954 South Island Hwy	2024-04-10	1.0	R/L	NO	Y	Y		
3956 South Island Hwy	2024-04-10	4.9	L/R	NO	Y	Y		
3958 South Island Hwy	2024-04-10	7.9	L/R	NO	N			
3960 South Island Hwy	2024-04-10	5.5	R/L	NO	Y	Y		
3962 South Island Hwy	2024-04-10	7.3	L/R	YES	Y	Y		
3964 South Island Hwy	2024-04-10	7.9	L/R	NO	Y	Y		
3966 South Island Hwy	2024-04-10	0.6	L/R	NO	Y	Y		
3968 South Island Hwy	2024-04-10	17.1	L/R	NO	Y	Y		
3970 South Island Hwy	2024-04-10	20.4	R/L	NO	Y	Y		
3972 South Island Hwy	2024-04-10	16.7	L/R	YES	Y	Y		
3974 South Island Hwy	2024-04-17	1.0	R/L	NO	N			

AREA D WATER SYSTEM
Existing Water Service Connections **Data Received: May 7, 2024**

Description	Total	Duplicates	Remainder	Percentage
Total Number of Addresses:	1,317	58	1,259	100%
Services Not Found:	278		278	22%
Metered Properties:	219	36	183	15%
Found Unmetered Properties:	820	22	798	63%

Water Service Locations Information

The information below is as of May 7, 2024.

This information is not as complete as the water service location information in the four map sheets of the Contract Documents.

An updated table matching the information in the map sheets will be provided upon Contract award.

Property Address	Inspection	Distance	Lot Side	Metered	Service Found	SRD Locate Correct	New Distance	New Lot Side
3974 South Island Hwy	2024-04-17	1.0	R/L	NO	N			
3976 South Island Hwy	2024-04-17	1.0	R/L	NO	N			
3976 South Island Hwy	2024-04-10	1.0	R/L	NO	Y	Y		
3978 South Island Hwy	2024-04-10	1.5	R/L	YES	Y	Y		
3981 South Island Hwy	2024-04-10	4.3	L/R	NO	Y	Y		
3987 South Island Hwy	2024-04-10	1.2	L/R	NO	Y	Y		
3988 South Island Hwy	2024-04-10	1.0	L/R	NO	Y	Y		
	2024-04-10	3.0	R/L	NO	N			
3991 South Island Hwy	2024-04-10	2.7	L/R	NO	N			
3993 South Island Hwy	2024-04-10	5.8	R/L	YES	Y	Y		
3998 South Island Hwy	2024-04-10	15.2	L/R	YES	Y	Y		
3999 South Island Hwy	2024-04-10	5.8	R/L	NO	Y	Y		
4000 South Island Hwy	2024-04-10	4.9	L/R	NO	Y	Y		
4001 South Island Hwy	2024-04-10	2.0	R/L	NO	Y	Y		
4002 South Island Hwy	2024-04-10	9.1	L/R	NO	Y	Y		
4003 South Island Hwy	2024-04-10	12.8	R/L	NO	Y	N	5.0	R/L
4004 South Island Hwy	2024-04-10	2.4	L/R	NO	Y	Y		
4005 South Island Hwy	2024-04-10	5.2	L/R	NO	Y	Y		
4007 South Island Hwy	2024-04-10	0.8	R/L	NO	N			
4009 South Island Hwy	2024-04-10	1.8	R/L	NO	N			
4010 South Island Hwy	2024-04-10	9.8	L/R	YES	Y	Y		
4011 South Island Hwy	2024-04-10	9.1	R/L	NO	N			
4013 South Island Hwy	2024-04-10	0.3	L/R	NO	Y	N	8.0	L/R
4015 South Island Hwy	2024-04-10	1.0	R/L	NO	Y	Y		
4052 South Island Hwy	2024-04-10	19.5	R/L	NO	N			
4054 South Island Hwy	2024-04-10	0.7	R/L	NO	Y	Y		
4057 South Island Hwy	2024-04-10	16.0	L/R	NO	Y	Y		
4058 South Island Hwy	2024-04-10	1.2	R/L	NO	N			
4059 South Island Hwy	2024-04-10	15.0	R/L	NO	Y	Y		
4061 South Island Hwy	2024-04-10	1.5	L/R	NO	N			
4063 South Island Hwy	2024-04-10	6.5	L/R	YES	Y	Y		
4065 South Island Hwy	2024-04-10	20.1	R/L	NO	N			
4067 South Island Hwy	2024-04-10	0.7	R/L	NO	Y	Y		
4068 South Island Hwy	2024-04-10	0.3	L/R	YES	Y	Y		
4069 South Island Hwy	2024-04-10	4.6	L/R	NO	N			
4069B South Island Hwy	2024-04-10	0.3	R/L	NO	N			
4071 South Island Hwy	2024-04-10	22.0	L/R	NO	N			
4072 South Island Hwy	2024-04-10	18.3	R/L	YES	Y	Y		
4073 South Island Hwy	2024-04-10	17.4	R/L	YES	Y	Y		
4073 South Island Hwy				YES				
4075 South Island Hwy	2024-04-10	18.0	L/R	NO	Y	Y		
4076 South Island Hwy	2024-04-10	20.1	L/R	NO	Y	Y		

AREA D WATER SYSTEM
Existing Water Service Connections

Data Received: May 7, 2024

Description	Total	Duplicates	Remainder	Percentage
Total Number of Addresses:	1,317	58	1,259	100%
Services Not Found:	278		278	22%
Metered Properties:	219	36	183	15%
Found Unmetered Properties:	820	22	798	63%

Water Service Locations Information

The information below is as of May 7, 2024.

This information is not as complete as the water service location information in the four map sheets of the Contract Documents.

An updated table matching the information in the map sheets will be provided upon Contract award.

Property Address	Inspection	Distance	Lot Side	Metered	Service Found	SRD Locate Correct	New Distance	New Lot Side
4077 South Island Hwy	2024-04-10	3.7	R/L	NO	Y	Y		
4078 South Island Hwy	2024-04-10	18.3	R/L	YES	Y	Y		
4078 South Island Hwy	2024-04-10	2.0	L/R	YES	Y	Y		
4079 South Island Hwy	2024-04-10	0.4	L/R	NO	Y	Y		
4079 South Island Hwy	2024-04-10	6.6	L/R	NO	Y	Y		
4083 South Island Hwy	2024-04-10	1.0	R/L	NO	Y	Y		
4084 South Island Hwy	2024-04-10	21.1	L/R	YES	Y	Y		
4084 South Island Hwy	2024-04-10	3.0	L/R	YES	Y	N	11.0	L/R
4085 South Island Hwy	2024-04-10	1.0	L/R	NO	Y	Y		
4086 South Island Hwy	2024-04-10	21.1	L/R	YES	Y	Y		
4086 South Island Hwy	2024-04-10	3.0	L/R	YES	Y	N	11.0	L/R
4087 South Island Hwy	2024-04-10	1.5	R/L	NO	Y	Y		
4088 South Island Hwy	2024-04-10	3.0	L/R	YES	Y	N	11.0	L/R
4088 South Island Hwy	2024-04-10	21.1	L/R	YES	Y	Y		
4089 South Island Hwy	2024-04-10	2.4	L/R	YES	Y	Y		
4090 South Island Hwy	2024-04-10	21.1	L/R	YES	Y	Y		
4090 South Island Hwy	2024-04-10	3.0	L/R	YES	Y	N	11.0	L/R
4091 South Island Hwy	2024-04-10	3.7	L/R	NO	Y	Y		
4092 South Island Hwy	2024-04-10	21.1	L/R	YES	Y	Y		
4092 South Island Hwy	2024-04-10	3.0	L/R	YES	Y	N	11.0	L/R
4093 South Island Hwy	2024-04-10	30.8	R/L	NO	N			
4093 South Island Hwy	2024-04-17	23.5	L/R	NO	N			
4094 South Island Hwy	2024-04-10	7.0	L/R	NO	Y	N	29.0	L/R
4095 South Island Hwy	2024-04-10	23.5	L/R	NO	Y	Y		
4095 South Island Hwy		30.8	R/L	NO				
4096 South Island Hwy	2024-04-10	7.0	L/R	NO	Y	N	29.0	L/R
4097 South Island Hwy	2024-04-10	3.1	L/R	NO	N			
4098 South Island Hwy	2024-04-10	10.7	L/R	NO	N			
4099 South Island Hwy	2024-04-03	30.0	L/R	NO	Y	Y		
4100 South Island Hwy	2024-04-10	2.0	R/L	NO	Y	Y		
4101 South Island Hwy	2024-04-03	45.4	R/L	NO	Y	Y		
4102 South Island Hwy	2024-04-10	5.2	R/L	NO	N			
4104 South Island Hwy	2024-04-10	16.8	R/L	NO	Y	Y		
4105 South Island Hwy	2024-04-03	18.3	R/L	NO	N			
4107 South Island Hwy	2024-04-03	21.3	L/R	NO	Y	Y		
4108 South Island Hwy	2024-04-10	16.8	R/L	NO	Y	Y		
4110 South Island Hwy	2024-04-10	3.7	L/R	NO	Y	Y		
4114 South Island Hwy	2024-04-10	6.5	R/L	NO	Y	Y		
4120 South Island Hwy	2024-04-10	33.5	L/R	YES	Y	Y		
4121 South Island Hwy	2024-04-03	3.0	L/R	NO	Y	Y		
4123 South Island Hwy	2024-04-03	28.4	L/R	NO	Y	Y		
4124 South Island Hwy	2024-04-10	10.4	L/R	NO	Y	Y		

AREA D WATER SYSTEM
Existing Water Service Connections

Data Received: May 7, 2024

Description	Total	Duplicates	Remainder	Percentage
Total Number of Addresses:	1,317	58	1,259	100%
Services Not Found:	278		278	22%
Metered Properties:	219	36	183	15%
Found Unmeterd Properties:	820	22	798	63%

Water Service Locations Information

The information below is as of May 7, 2024.

This information is not as complete as the water service location information in the four map sheets of the Contract Documents.

An updated table matching the information in the map sheets will be provided upon Contract award.

Property Address	Inspection	Distance	Lot Side	Metered	Service Found	SRD Locate Correct	New Distance	New Lot Side
4125 South Island Hwy	2024-04-03	22.7	L/R	NO	Y	Y		
4127 South Island Hwy	2024-04-03	6.7	R/L	NO	Y	Y		
4128 South Island Hwy	2024-04-10	11.0	R/L	NO	Y	Y		
4129 South Island Hwy	2024-04-03	6.1	R/L	NO	Y	Y		
4130 South Island Hwy	2024-04-10	4.8	R/L	NO	Y	N	11.0	R/L
4131 South Island Hwy	2024-04-03	15.2	L/R	NO	N			
4132 South Island Hwy	2024-04-10	35.0	L/R	NO	Y	Y		
4136 South Island Hwy	2024-04-10	1.5	R/L	NO	Y	Y		
4138 South Island Hwy	2024-04-10	1.0	L/R	NO	Y	Y		
4140 South Island Hwy	2024-04-10	13.1	R/L	YES	Y	Y		
4140-1 South Island Hwy	2024-04-10	13.1	R/L	YES	Y	Y		
4140-2 South Island Hwy	2024-04-10	13.1	R/L	YES	Y	Y		
4140-3 South Island Hwy	2024-04-10	13.1	R/L	YES	Y	Y		
4140-4 South Island Hwy	2024-04-10	13.1	R/L	YES	Y	Y		
4142 South Island Hwy	2024-04-10	8.2	L/R	YES	N			
4142 South Island Hwy	2024-04-10	2.7	L/R	YES	Y	Y		
4144 South Island Hwy	2024-04-10	14.6	L/R	NO	Y	Y		
4146 South Island Hwy	2024-04-10	21.3	L/R	NO	Y	Y		
3767 Stokes Pl	2024-04-22	30.8	L/R	NO	Y	Y		
3769 Stokes Pl	2024-04-17	0.9	L/R	NO	Y	Y		
3771 Stokes Pl	2024-04-17	0.3	L/R	NO	Y	Y		
3772 Stokes Pl	2024-04-22	4.6	R/L	NO	Y	Y		
3773 Stokes Pl	2024-04-17	0.6	R/L	NO	Y	Y		
3774 Stokes Pl	2024-04-22	0.5	R/L	NO	N			
3775 Stokes Pl	2024-04-17	0.3	L/R	NO	Y	Y		
3776 Stokes Pl	2024-04-22	4.8	L/R	NO	N			
3781 Stokes Pl	2024-04-17	0.9	R/L	NO	Y	Y		
3783 Stokes Pl	2024-04-17	0.6	L/R	NO	Y	Y		
3784 Stokes Pl	2024-04-17	9.1	L/R	YES	Y	Y		
3785 Stokes Pl	2024-04-17	0.3	R/L	NO	Y			
46 Storie Rd	2024-03-13	1.5	R/L	NO	Y	Y		
47 Storie Rd	2024-03-13	1.5	L/R	NO	Y	Y		
50 Storie Rd	2024-03-13	1.8	L/R	NO	N			
55 Storie Rd	2024-03-13	1.5	R/L	NO	Y	Y		
56 Storie Rd	2024-03-13	1.2	R/L	NO	Y	Y		
60 Storie Rd	2024-03-13	0.5	L/R	NO	Y	Y		
63 Storie Rd	2024-03-13	1.5	L/R	NO	Y	Y		
66 Storie Rd	2024-03-13	0.6	R/L	NO	Y	Y		
67 Storie Rd	2024-03-13	1.5	R/L	NO	Y	Y		
71 Storie Rd	2024-03-13	1.5	L/R	NO	Y	Y		
72 Storie Rd	2024-03-13	1.5	L/R	NO	Y	Y		
76 Storie Rd	2024-03-13	1.5	R/L	NO	Y	Y		

AREA D WATER SYSTEM
Existing Water Service Connections **Data Received: May 7, 2024**

Description	Total	Duplicates	Remainder	Percentage
Total Number of Addresses:	1,317	58	1,259	100%
Services Not Found:	278		278	22%
Metered Properties:	219	36	183	15%
Found Unmeterd Properties:	820	22	798	63%

Water Service Locations Information

The information below is as of May 7, 2024.

This information is not as complete as the water service location information in the four map sheets of the Contract Documents.

An updated table matching the information in the map sheets will be provided upon Contract award.

Property Address	Inspection	Distance	Lot Side	Metered	Service Found	SRD Locate Correct	New Distance	New Lot Side
77 Storie Rd	2024-03-13	1.5	R/L	NO	Y	Y		
82 Storie Rd	2024-03-13	1.8	L/R	NO	Y	Y		
83 Storie Rd	2024-03-13	1.5	L/R	NO	Y	Y		
89 Storie Rd	2024-03-13	1.2	R/L	NO	Y	Y		
93 Storie Rd	2024-03-13	0.9	L/R	NO	Y	Y		
97 Storie Rd	2024-03-13	0.9	R/L	YES	Y	Y		
103 Storie Rd	2024-03-13	1.5	L/R	NO	N			
109 Storie Rd	2024-03-13	1.5	R/L	YES	Y	Y		
115 Storie Rd	2024-03-13	0.9	L/R	YES	Y	Y		
119 Storie Rd	2024-03-13	0.9	R/L	YES	Y	Y		
123 Storie Rd	2024-03-13	1.5	L/R	NO	Y	Y		
129 Storie Rd	2024-03-13	1.2	R/L	NO	Y	Y		
135 Storie Rd	2024-03-13	1.2	L/R	YES	Y	Y		
143 Storie Rd	2024-03-13	1.5	R/L	NO	N			
146 Storie Rd	2024-03-13	1.5	R/L	NO	Y	Y		
151 Storie Rd	2024-03-13	1.2	L/R	NO	Y	Y		
154 Storie Rd	2024-03-13	0.9	L/R	NO	Y	Y		
159 Storie Rd	2024-03-13	1.2	R/L	NO	Y	Y		
162 Storie Rd	2024-03-13	1.8	R/L	NO	Y	Y		
165 Storie Rd	2024-03-13	1.5	L/R	NO	Y	Y		
170 Storie Rd	2024-03-13	1.5	L/R	NO	Y	Y		
171 Storie Rd	2024-03-13	1.5	R/L	NO	Y	Y		
176 Storie Rd	2024-03-13	1.2	R/L	NO	N			
182 Storie Rd	2024-03-13	1.5	L/R	YES	Y	Y		
3809 Stuart Pl	2024-02-14	0.6	R/L	NO	Y			
3810 Stuart Pl	2024-02-14	0.9	L/R	NO	Y	Y		
3813 Stuart Pl	2024-02-14	0.6	L/R	YES	Y	Y		
3816 Stuart Pl	2024-02-14	0.9	R/L	NO	N			
3819 Stuart Pl	2024-02-21	1.0	R/L	NO	Y	Y		
3822 Stuart Pl	2024-02-14	1.5	L/R	NO	Y	Y		
55 Surfside Dr	2024-03-13	1.5	L/R	NO	Y	Y		
59 Surfside Dr	2024-03-13	0.9	L/R	NO	Y	Y		
65 Surfside Dr	2024-03-13	0.6	R/L	YES	Y	Y		
71 Surfside Dr	2024-03-13	0.9	L/R	NO	Y	Y		
72 Surfside Dr	2024-03-13	25.6	R/L	YES	Y	Y		
75 Surfside Dr	2024-03-13	7.6	L/R	NO	Y	Y		
80 Surfside Dr	2024-03-13	10.4	R/L	YES	Y	Y		
83 Surfside Dr	2024-03-13	0.6	L/R	YES	Y	Y		
86 Surfside Dr	2024-03-13	9.1	L/R	YES	Y	Y		
89 Surfside Dr	2024-03-13	0.9	R/L	NO	Y	Y		
92 Surfside Dr	2024-03-13	6.7	R/L	NO	Y	Y		
97 Surfside Dr	2024-03-13	2.1	R/L	NO	Y	Y		

AREA D WATER SYSTEM
Existing Water Service Connections

Data Received: May 7, 2024

Description	Total	Duplicates	Remainder	Percentage
Total Number of Addresses:	1,317	58	1,259	100%
Services Not Found:	278		278	22%
Metered Properties:	219	36	183	15%
Found Unmeterd Properties:	820	22	798	63%

Water Service Locations Information

The information below is as of May 7, 2024.

This information is not as complete as the water service location information in the four map sheets of the Contract Documents.

An updated table matching the information in the map sheets will be provided upon Contract award.

Property Address	Inspection	Distance	Lot Side	Metered	Service Found	SRD Locate Correct	New Distance	New Lot Side
98 Surfside Dr	2024-03-13	3.6	L/R	NO	N			
103 Surfside Dr	2024-03-13	10.7	R/L	NO	Y	Y		
106 Surfside Dr	2024-03-13	15.2	R/L	YES	Y	Y		
109 Surfside Dr	2024-03-13	12.2	L/R	NO	Y	Y		
112 Surfside Dr	2024-03-13	1.5	L/R	NO	Y	Y		
115 Surfside Dr	2024-03-13	0.6	L/R	NO	Y	Y		
121 Surfside Dr	2024-03-13	0.6	R/L	NO	Y	Y		
129 Surfside Dr	2024-03-13	5.5	L/R	NO	N			
134 Surfside Dr	2024-03-13	18.3	L/R	NO	N			
135 Surfside Dr	2024-03-13	0.6	L/R	NO	N			
141 Surfside Dr	2024-03-13	0.3	R/L	NO	Y	Y		
147 Surfside Dr	2024-03-13	0.6	L/R	NO	Y	Y		
153 Surfside Dr	2024-03-13	0.6	R/L	NO	N			
159 Surfside Dr	2024-03-13	0.6	L/R	NO	Y	Y		
163 Surfside Dr	2024-03-13	0.3	R/L	NO	Y	Y		
168 Surfside Dr	2024-03-13	1.8	L/R	NO	Y	Y		
171 Surfside Dr	2024-03-13	0.6	L/R	NO	Y	Y		
174 Surfside Dr	2024-03-13	2.4	R/L	NO	Y	Y		
177 Surfside Dr	2024-03-13	0.3	R/L	NO	Y	Y		
178 Surfside Dr	2024-03-13	7.0	L/R	NO	Y	N	1.0	L/R
182 Surfside Dr	2024-03-13	2.7	L/R	NO	Y	Y		
185 Surfside Dr	2024-03-13	1.0	L/R	NO	N			
3826 Sutil Rd	2024-02-28	0.6	R/L	NO	Y	Y		
3828 Sutil Rd	2024-02-28	0.6	L/R	NO	Y			
3830 Sutil Rd	2024-02-28	0.6	R/L	NO	Y	Y		
3831 Sutil Rd	2024-02-28	0.6	L/R	NO	Y	Y		
3832 Sutil Rd	2024-02-28	0.9	L/R	NO	Y	Y		
3833 Sutil Rd	2024-02-28	0.9	R/L	NO	Y	Y		
3834 Sutil Rd	2024-02-28	1.0	R/L	NO	Y	Y		
3835 Sutil Rd	2024-02-28	0.3	L/R	NO	Y	Y		
3836 Sutil Rd	2024-02-28	1.2	L/R	NO	Y	Y		
3837 Sutil Rd	2024-02-28	0.3	R/L	NO	Y	Y		
3838 Sutil Rd	2024-02-28	14.8	R/L	NO	Y	N	14.0	L/R
3839 Sutil Rd	2024-02-28	1.2	L/R	NO	N			
3841 Sutil Rd	2024-02-28	0.3	R/L	NO	Y	Y		
3844 Sutil Rd	2024-02-28	14.3	R/L	NO	Y	Y		
3845 Sutil Rd	2024-02-28	4.6	R/L	NO	Y	Y		
3847 Sutil Rd	2024-02-28	1.5	L/R	NO	Y	Y		
3956 Thirsk Rd	2024-03-20	24.0	L/R	NO	Y	Y		
3958 Thirsk Rd	2024-03-13	3.1	R/L	NO	Y	Y		
3960 Thirsk Rd	2024-03-13	3.7	L/R	NO	Y	Y		
3961 Thirsk Rd	2024-03-13	1.5	L/R	NO	Y	Y		

AREA D WATER SYSTEM
Existing Water Service Connections

Data Received: May 7, 2024

Description	Total	Duplicates	Remainder	Percentage
Total Number of Addresses:	1,317	58	1,259	100%
Services Not Found:	278		278	22%
Metered Properties:	219	36	183	15%
Found Unmeterd Properties:	820	22	798	63%

Water Service Locations Information

The information below is as of May 7, 2024.

This information is not as complete as the water service location information in the four map sheets of the Contract Documents.

An updated table matching the information in the map sheets will be provided upon Contract award.

Property Address	Inspection	Distance	Lot Side	Metered	Service Found	SRD Locate Correct	New Distance	New Lot Side
3962 Thirsk Rd	2024-03-13	0.7	R/L	YES	Y	Y		
3963 Thirsk Rd	2024-03-13	6.0	R/L	NO	Y	Y		
3964 Thirsk Rd	2024-03-13	4.3	L/R	NO	Y	Y		
3966 Thirsk Rd	2024-03-13	3.7	R/L	NO	N			
4105 Twigg Rd	2024-04-03	3.0	R/L	NO	N			
4107 Twigg Rd	2024-04-03	4.6	L/R	NO	N			
4107 Twigg Rd	2024-04-17			NO	N			
4109 Twigg Rd	2024-04-17			NO	N			
4109 Twigg Rd	2024-04-17			NO	N			
4111 Twigg Rd	2024-04-17			NO	N			
4115 Twigg Rd	2024-04-17			NO	N			
4117 Twigg Rd	2024-04-03	0.6	L/R	YES	Y	Y		
2960 Vaughn Rd	2024-04-03	65.9	L/R	YES	Y	Y		
3033 Vaughn Rd	2024-04-03	37.5	L/R	NO	N			
3041 Vaughn Rd	2024-04-03	37.5	L/R	NO	Y	Y		
3047 Vaughn Rd	2024-04-03	1.5	L/R	NO	Y	Y		
3049 Vaughn Rd	2024-04-03	5.7	L/R	NO	Y	Y		
3053 Vaughn Rd	2024-04-03	1.5	L/R	YES	Y	Y		
3059 Vaughn Rd	2024-04-03	1.5	L/R	NO	Y	Y		
3060 Vaughn Rd	2024-04-03	1.5	R/L	NO	Y	Y		
3067 Vaughn Rd	2024-04-03	1.5	L/R	NO	Y	Y		
3068 Vaughn Rd	2024-04-03	1.5	L/R	NO	N			
3075 Vaughn Rd	2024-04-03	1.5	R/L	NO	Y	Y		
3078 Vaughn Rd	2024-04-03	1.5	R/L	NO	N			
3081 Vaughn Rd	2024-04-03	1.5	R/L	NO	Y	Y		
3086 Vaughn Rd	2024-04-03	2.2	L/R	YES	Y	Y		
3091 Vaughn Rd	2024-04-03	1.5	R/L	NO	Y	Y		
3092 Vaughn Rd	2024-04-03	3.5	L/R	NO	Y	Y		
3099 Vaughn Rd	2024-04-03	1.5	L/R	NO	Y	Y		
3100 Vaughn Rd	2024-04-03	9.0	R/L	NO	Y	Y		
3105 Vaughn Rd	2024-04-03	20.0	R/L	NO	Y	Y		
3115 Vaughn Rd	2024-04-03	1.5	R/L	NO	Y	Y		
4140 Vaughn Rd	2024-04-03	1.0	L/R	NO	Y	Y		
139 Victory Turn	2024-02-14	1.9	L/R	NO	Y	Y		
142 Victory Turn	2024-02-14	0.8	R/L	NO	Y	Y		
145 Victory Turn	2024-02-14	1.5	R/L	NO	N			
146 Victory Turn	2024-02-14	1.5	R/L	NO	Y	Y		
149 Victory Turn	2024-02-14	1.8	L/R	YES	Y	Y		
153 Victory Turn	2024-04-17	1.6	R/L	NO	N			
154 Victory Turn	2024-02-14	2.1	L/R	NO	Y	Y		
162 Victory Turn	2024-02-21	1.6	R/L	NO	N			
168 Victory Turn	2024-02-21	0.6	R/L	NO	Y	Y		

AREA D WATER SYSTEM
Existing Water Service Connections

Data Received: May 7, 2024

Description	Total	Duplicates	Remainder	Percentage
Total Number of Addresses:	1,317	58	1,259	100%
Services Not Found:	278		278	22%
Metered Properties:	219	36	183	15%
Found Unmeterd Properties:	820	22	798	63%

Water Service Locations Information

The information below is as of May 7, 2024.

This information is not as complete as the water service location information in the four map sheets of the Contract Documents.

An updated table matching the information in the map sheets will be provided upon Contract award.

Property Address	Inspection	Distance	Lot Side	Metered	Service Found	SRD Locate Correct	New Distance	New Lot Side
174 Victory Turn	2024-02-21	1.2	R/L	NO	Y	Y		
186 Victory Turn	2024-02-21	1.5	L/R	NO	Y	Y		
192 Victory Turn	2024-02-21	1.8	L/R	NO	Y	Y		
3877 Wavecrest Rd	2024-02-28	0.9	R/L	NO	Y	Y		
3878 Wavecrest Rd	2024-02-28	0.9	R/L	NO	N			
3879 Wavecrest Rd	2024-02-28	0.9	L/R	NO	Y	Y		
3880 Wavecrest Rd	2024-02-28	0.6	L/R	NO	Y	Y		
3882 Wavecrest Rd	2024-02-28	1.8	L/R	NO	Y	Y		
3883 Wavecrest Rd	2024-02-28	35.7	R/L	NO	Y	Y		
3884 Wavecrest Rd	2024-02-28	0.9	L/R	NO	Y	Y		
3886 Wavecrest Rd	2024-02-28	0.9	R/L	NO	Y	Y		
3887 Wavecrest Rd	2024-02-28	3.0	R/L	NO	Y	Y		
3888 Wavecrest Rd	2024-03-11	0.6	L/R	NO	N			
3889 Wavecrest Rd	2024-02-28	0.9	L/R	NO	Y	Y		
3890 Wavecrest Rd	2024-02-28	1.5	L/R	NO	Y	Y		
3891 Wavecrest Rd	2024-02-28	1.5	R/L	NO	Y	Y		
3892 Wavecrest Rd	2024-02-28	1.8	R/L	NO	Y	Y		
3893 Wavecrest Rd	2024-02-28	0.9	L/R	NO	Y	Y		
3897 Wavecrest Rd	2024-02-28	4.6	R/L	NO	Y	Y		
3901 Wavecrest Rd	2024-04-17	15.2	R/L	NO	N			
3911 Wavecrest Rd	2024-03-11	3.0	L/R	NO	N			
3912 Wavecrest Rd	2024-03-11	2.4	L/R	NO	Y	Y		
3913 Wavecrest Rd	2024-03-11	10.4	R/L	NO	Y	Y		
3914 Wavecrest Rd	2024-03-11	10.7	R/L	NO	N			
3915 Wavecrest Rd	2024-03-11	19.8	L/R	NO	N			
3916 Wavecrest Rd	2024-03-11	14.5	L/R	NO	Y	Y		
3918 Wavecrest Rd	2024-03-11	10.1	R/L	NO	N			
3920 Wavecrest Rd	2024-03-11	0.9	R/L	NO	Y	Y		
3921 Wavecrest Rd	2024-03-11	0.9	R/L	NO	Y	Y		
3922 Wavecrest Rd	2024-03-11	0.9	L/R	NO	Y	Y		
3923 Wavecrest Rd	2024-03-11	7.6	R/L	NO	Y	Y		
3924 Wavecrest Rd	2024-03-11	10.1	R/L	NO	N			
3925 Wavecrest Rd	2024-03-11	4.6	L/R	NO	Y	N	14.0	L/R
3926 Wavecrest Rd	2024-03-11	1.3	R/L	NO	Y	Y		
3927 Wavecrest Rd	2024-03-11	1.2	L/R	NO	Y	N	1.0	R/L
3928 Wavecrest Rd	2024-03-11	6.1	L/R	NO	N			
3929 Wavecrest Rd	2024-03-11	2.7	L/R	NO	N			
3930 Wavecrest Rd	2024-03-11	11.6	R/L	NO	Y	Y		
3931 Wavecrest Rd	2024-03-13	4.3	R/L	NO	N			
3932 Wavecrest Rd	2024-03-11	9.1	L/R	NO	Y	Y		
3933 Wavecrest Rd	2024-03-13	14.2	L/R	NO	Y	Y		
3934 Wavecrest Rd	2024-03-11	5.5	L/R	NO	Y	Y		

AREA D WATER SYSTEM
Existing Water Service Connections

Data Received: May 7, 2024

Description	Total	Duplicates	Remainder	Percentage
Total Number of Addresses:	1,317	58	1,259	100%
Services Not Found:	278		278	22%
Metered Properties:	219	36	183	15%
Found Unmeterd Properties:	820	22	798	63%

Water Service Locations Information

The information below is as of May 7, 2024.

This information is not as complete as the water service location information in the four map sheets of the Contract Documents.

An updated table matching the information in the map sheets will be provided upon Contract award.

Property Address	Inspection	Distance	Lot Side	Metered	Service Found	SRD Locate Correct	New Distance	New Lot Side
3935 Wavecrest Rd	2024-03-11	0.9	L/R	NO	Y	Y		
3936 Wavecrest Rd	2024-03-11	6.4	L/R	NO	N			
3937 Wavecrest Rd	2024-03-11	6.1	L/R	NO	Y	Y		
2929A York Rd	2024-03-27	11.0	L/R	YES	Y	Y		
2929B York Rd		11.0	L/R	YES				
2932 York Rd	2024-03-27	13.2	R/L	NO	Y	Y		
2933 York Rd	2024-03-27	5.8	R/L	NO	N			
2935 York Rd	2024-03-27	1.0	L/R	NO	Y	Y		
2937 York Rd	2024-03-27	1.2	R/L	YES	Y	Y		
2939 York Rd	2024-03-27	2.7	R/L	NO	Y	Y		
2947 York Rd	2024-03-27	3.7	R/L	NO	Y	Y		
3009 York Rd	2024-03-27	3.8	L/R	YES	Y	Y		
3011 York Rd	2024-03-27	3.8	L/R	YES	Y	Y		
3021 York Rd	2024-03-27	7.6	L/R	NO	Y	Y		
3032 York Rd	2024-03-27	21.0	R/L	YES	Y	Y		
3041 York Rd	2024-03-27	2.0	L/R	NO	N			
3072 York Rd	2024-04-03	3.5	L/R	NO	Y	Y		
3076 York Rd	2024-04-03	5.8	L/R	NO	N			
3086 York Rd	2024-04-03	1.5	R/L	NO	Y	Y		
3097 York Rd	2024-04-03	43.5	L/R	NO	Y	Y		
3100 York Rd	2024-04-03	1.5	L/R	NO	Y	Y		
3112 York Rd	2024-04-03	24.3	R/L	NO	Y	Y		
3115 York Rd	2024-04-03	22.3	L/R	NO	Y	Y		
3134 York Rd	2024-04-03	4.6	R/L	NO	N			
3137 York Rd	2024-04-03	1.5	L/R	NO	Y	Y		
3147 York Rd	2024-04-03	1.5	R/L	NO	Y	Y		
3152 York Rd	2024-04-03	12.5	R/L	YES	Y	Y		
3157 York Rd	2024-04-03	19.0	R/L	NO	Y	Y		
3162 York Rd	2024-04-03	1.0	R/L	NO	Y	Y		
3169 York Rd	2024-04-03	14.6	L/R	NO	N			
3172 York Rd	2024-04-03	1.0	L/R	NO	Y	Y		
3173 York Rd	2024-04-03	5.5	R/L	NO	Y	Y		
3195 York Rd	2024-04-03	1.5	R/L	NO	Y	Y		
3200 York Rd	2024-04-03	1.5	L/R	NO	N			
3200 York Rd	2024-04-03	37.3	R/L	NO	Y	Y		
	2024-04-17	8.0	R/L	YES	N			
	2024-04-17	5.8	R/L	YES	Y	Y		
	2024-03-27			YES	Y	N	52.0	L/R
	2024-04-17	22.6	L/R	NO	N			
	2024-02-28	1.2	R/L	NO	N			
	2024-02-28	1.2	L/R	NO	N			

AREA D WATER SYSTEM
Existing Water Service Connections **Data Received: May 7, 2024**

Description	Total	Duplicates	Remainder	Percentage
Total Number of Addresses:	1,317	58	1,259	100%
Services Not Found:	278		278	22%
Metered Properties:	219	36	183	15%
Found Unmeterd Properties:	820	22	798	63%

Water Service Locations Information

The information below is as of May 7, 2024.

This information is not as complete as the water service location information in the four map sheets of the Contract Documents.

An updated table matching the information in the map sheets will be provided upon Contract award.

Property Address	Inspection	Distance	Lot Side	Metered	Service Found	SRD Locate Correct	New Distance	New Lot Side
BCTel	2024-02-21	3.4	R/L	NO	N			
	2024-03-13	1.0	L/R	NO	N			
	2024-03-11	1.2	L/R	NO	N			
	2024-03-27	0.5	R/L	NO	N			
	2024-03-27	1.0	L/R	NO	N			
	2024-04-17	38.0	R/L	NO	N	Y		
	2024-03-27	1.0	L/R	NO	N			
	2024-02-21	1.0	R/L	NO	Y	Y		
	2024-02-14	1.0	L/R	NO	Y	Y		
	2024-03-11	0.9	R/L	NO	Y	Y		
	2024-03-27	1.0	L/R	NO	Y	N	9.0	R/L
	2024-03-27	1.5	L/R	NO	Y	Y		
	2024-04-10	1.5	L/R	NO	Y	Y		
	2024-03-20	0.6	R/L	NO	Y	Y		
	2024-04-03	1.5	R/L	NO	Y	Y		
2024-04-10	3.7	L/R	NO	Y	Y			

APPENDIX 3

-

**Water Services Located in
Asphalt, Concrete, Gravel**

Area D Universal Water Metering
Water Services Located in Asphalt, Concrete, Gravel

Date: Sep 25, 2024

File: 2106-231

CIVIC	Lot Side	Distance	Meterd	Service Card	Inspection Date	Service Located?	SRD Locate Correct?	If Incorrect, New Service Locate	Other Ser_1	Driveway Surface	Walkway Surface
Asphalt											
134 Engles Rd	L/R	1.0	N	https://srdwater.s3.am	2024-02-21	Y	Y			Asphalt	
263 Finch Rd	R/L	1.2	N	https://srdwater.s3.am	2024-02-14	Y	Y			Asphalt	
3986 Craig Rd	R/L	13.1	N	https://srdwater.s3.am	2024-03-20	Y	Y			Asphalt	
3948 Dillman Rd	R/L	1.2	N	https://srdwater.s3.am	2024-03-13	Y	Y			Asphalt	
3977 Dillman Rd	R/L	6.1	N	https://srdwater.s3.am	2024-03-20	Y	Y			Asphalt	
3819 Mittenatch Dr	L/R	1.5	N	https://srdwater.s3.am	2024-02-21	Y	Y			Asphalt	
3751 Shoreline Dr	L/R	0.6	Y	http://imapdocs.imap2	2024-04-17	Y	Y			Asphalt	
3913 Wavecrest Rd	R/L	10.4	N	https://srdwater.s3.am	2024-03-11	Y	Y			Asphalt	
3932 Wavecrest Rd	L/R	9.1	N	https://srdwater.s3.am	2024-03-11	Y	Y			Asphalt	
3937 Wavecrest Rd	L/R	6.1	N	https://srdwater.s3.am	2024-03-11	Y	Y			Asphalt	
181 Mariwood Dr	L/R	1.5	N	https://srdwater.s3.am	2024-02-28	Y	Y			Asphalt	
182 Mariwood Dr	L/R	1.2	N	https://srdwater.s3.am	2024-02-28	Y	Y			Asphalt	
185 Mariwood Dr	L/R	15.5	N	https://srdwater.s3.am	2024-02-28	Y	Y			Asphalt	
3758 South Island Hwy	L/R	4.0	Y	https://srdwater.s3.am	2024-04-22	Y	N	5.0	R/L	Asphalt	
3771 South Island Hwy	L/R	8.4	N	https://srdwater.s3.am	2024-04-17	Y	Y			Asphalt	
3814 South Island Hwy	R/L	3.0	N	https://srdwater.s3.am	2024-02-21	Y	Y			Asphalt	
3888 South Island Hwy	R/L	7.9	N	https://srdwater.s3.am	2024-03-11	Y	Y			Asphalt	
3934 South Island Hwy	R/L	12.9	N	https://srdwater.s3.am	2024-03-11	Y	Y			Asphalt	
3976 South Island Hwy	R/L	1.0	N	https://srdwater.s3.am	2024-04-10	Y	Y			Asphalt	
4005 South Island Hwy	L/R	5.2	N	https://srdwater.s3.am	2024-04-10	Y	Y			Asphalt	

Area D Universal Water Metering
Water Services Located in Asphalt, Concrete, Gravel

Date: Sep 25, 2024

File: 2106-231

CIVIC	Lot Side	Distance	Meterd	Service Card	Inspection Date	Service Located?	SRD Locate Correct?	If Incorrect, New Service Locate	Other Ser_1	Driveway Surface	Walkway Surface
Concrete = regular concrete, exposed aggregate concrete											
83 Storie Rd	L/R	1.5	N	https://srdwater.s3.am	2024-03-13	Y	Y			Concrete	
97 Storie Rd	R/L	0.9	Y	https://srdwater.s3.am	2024-03-13	Y	Y			exposed	
123 Storie Rd	L/R	1.5	N	https://srdwater.s3.am	2024-03-13	Y	Y			Concrete	
129 Storie Rd	R/L	1.2	N	https://srdwater.s3.am	2024-03-13	Y	Y			Concrete	
3961 Leeming Rd	R/L	10.7	N	https://srdwater.s3.am	2024-03-13	Y	Y			exposed	
3965 Leeming Rd	L/R	5.5	N	https://srdwater.s3.am	2024-03-13	Y	Y			exposed	
291 Crawford Rd	L/R	8.4	N	https://srdwater.s3.am	2024-02-14	Y	Y			Concrete	
298 Crawford Rd	R/L	1.0	N	https://srdwater.s3.am	2024-02-14	Y	Y			Concrete	
256 Finch Rd	R/L	1.8	N	https://srdwater.s3.am	2024-02-14	Y	N		L/R	Concrete	
259 Finch Rd	L/R	1.5	N	https://srdwater.s3.am	2024-02-14	Y	Y				Concrete
279 Finch Rd	R/L	1.0	N	https://srdwater.s3.am	2024-02-14	Y	Y			exposed	
100 Skipton Cres	L/R	5.5	N	https://srdwater.s3.am	2024-03-20	Y	Y			Concrete	
114 Skipton Cres	R/L	4.0	Y	https://srdwater.s3.am	2024-03-20	Y	Y			exposed	
3081 Brent Rd	L/R	1.5	N	https://srdwater.s3.am	2024-04-03	Y	Y			Concrete	
204 Seabreeze Dr	L/R	1.5	N	https://srdwater.s3.am	2024-03-11	Y	Y			Concrete	
162 Victory Turn	R/L	1.6	N	https://srdwater.s3.am	2024-02-21	N				Concrete	
120 Redonda Way	R/L	0.9	N	https://srdwater.s3.am	2024-02-21	Y	Y			Concrete	
3969 Dillman Rd	R/L	7.6	N	https://srdwater.s3.am	2024-03-20	Y	Y				Concrete
3964 Thirsk Rd	L/R	4.3	N	https://srdwater.s3.am	2024-03-13	Y	Y			exposed	
3919 Seamist Dr	R/L	0.9	N	https://srdwater.s3.am	2024-03-13	Y	Y			exposed	
3821 Mittenatch Dr	R/L	9.3	N	https://srdwater.s3.am	2024-02-21	Y	Y			Concrete	
3759 McLelan Rd	R/L	6.1	N	https://srdwater.s3.am	2024-02-14	Y	Y			Concrete	
3727 Shoreline Dr	R/L	4.3	N	http://imapdocs.imap2	2024-04-22	Y	Y			exposed	
3752 South Island Hwy	L/R	6.1	N	https://srdwater.s3.am	2024-04-22	Y	N	5.0	R/L	exposed	
3768 South Island Hwy	R/L	13.4	N	https://srdwater.s3.am	2024-04-22	Y	Y			Concrete	
3878 South Island Hwy	R/L	3.0	N	https://srdwater.s3.am	2024-03-11	Y	Y			Concrete	
3880 South Island Hwy	L/R	3.7	N	https://srdwater.s3.am	2024-03-11	Y	Y			Concrete	
3999 South Island Hwy	R/L	5.8	N	https://srdwater.s3.am	2024-04-10	Y	Y			Concrete	
4013 South Island Hwy	L/R	0.3	N	https://srdwater.s3.am	2024-04-10	Y	N	8.0	L/R	Concrete	

Area D Universal Water Metering
Water Services Located in Asphalt, Concrete, Gravel

Date: Sep 25, 2024

File: 2106-231

CIVIC	Lot Side	Distance	Meterd	Service Card	Inspection Date	Service Located?	SRD Locate Correct?	If Incorrect, New Service Locate	Other Ser_1	Driveway Surface	Walkway Surface
Gravel = gravel, crushed rock, ornamental rock, salt and pepper rock											
47 Storie Rd	L/R	1.5	N	http://imapdocs.imap2	2024-03-13	Y	Y			Gravel	
72 Storie Rd	L/R	1.5	N	https://srdwater.s3.am	2024-03-13	Y	Y			Gravel	
67 Storie Rd	R/L	1.5	N	https://srdwater.s3.am	2024-03-13	Y	Y			Gravel	
76 Storie Rd	R/L	1.5	N	https://srdwater.s3.am	2024-03-13	Y	Y			Gravel	
89 Storie Rd	R/L	1.2	N	https://srdwater.s3.am	2024-03-13	Y	Y			Gravel	
109 Storie Rd	R/L	1.5	Y	https://srdwater.s3.am	2024-03-13	Y	Y			Gravel	
115 Storie Rd	L/R	0.9	Y	https://srdwater.s3.am	2024-03-13	Y	Y			Gravel	
159 Storie Rd	R/L	1.2	N	https://srdwater.s3.am	2024-03-13	Y	Y			Gravel	
104 Fairwinds Rd	R/L	0.9	Y	https://srdwater.s3.am	2024-03-13	Y	Y			Gravel	
109 Fairwinds Rd	L/R	29.5	N	https://srdwater.s3.am	2024-03-13	Y	Y			Gravel	
3944 Dillman Rd	R/L	1.0	Y	https://srdwater.s3.am	2024-03-13	Y	Y				Gravel
3964 Dillman Rd	L/R	30.0	N	http://imapdocs.imap2	2024-03-20	Y	Y			Gravel	
3980 Dillman Rd	L/R	18.5	Y	https://srdwater.s3.am	2024-03-20	Y	Y				Gravel
4190 Enquist Rd	L/R	5.0	N	https://srdwater.s3.am	2024-03-27	Y	Y			Gravel	
4212 Enquist Rd	R/L	1.5	N	https://srdwater.s3.am	2024-03-27	Y	Y			Gravel	
4227 Enquist Rd	L/R	4.3	N	https://srdwater.s3.am	2024-04-03	Y	Y				Gravel
3952 Leeming Rd	L/R	1.2	Y	https://srdwater.s3.am	2024-03-13	Y	Y			Gravel	
3953 Leeming Rd	R/L	0.6	Y	https://srdwater.s3.am	2024-03-13	Y	Y			Gravel	
3955 Leeming Rd	L/R	1.1	Y	https://srdwater.s3.am	2024-03-13	Y	Y			Gravel	
3959 Leeming Rd	R/L	0.6	N	https://srdwater.s3.am	2024-03-13	Y	Y			Gravel	
3962 Leeming Rd	L/R	5.9	N	http://imapdocs.imap2	2024-03-13	Y	Y			Gravel	
3975 Leeming Rd	R/L	3.1	N	https://srdwater.s3.am	2024-03-13	Y	Y			Gravel	
3972 Craig Rd	L/R	9.8	N	https://srdwater.s3.am	2024-03-20	Y	Y			Gravel	
3976 Craig Rd	L/R	1.1	N	https://srdwater.s3.am	2024-03-20	Y	Y			Gravel	
3978 Craig Rd	L/R	3.1	N	https://srdwater.s3.am	2024-03-20	Y	Y			Gravel	
4005 Craig Rd	R/L	23.4	Y	https://srdwater.s3.am	2024-03-27	Y	Y			Gravel	
4068 Craig Rd	L/R	15.0	Y	http://imapdocs.imap2	2024-03-27	Y	Y			Gravel	
4148 Forfar Rd	L/R	1.5	N	https://srdwater.s3.am	2024-04-03	Y	Y			Gravel	
4161 Forfar Rd	R/L	1.5	N	https://srdwater.s3.am	2024-04-03	Y	Y			Gravel	
4182 Forfar Rd	L/R	6.3	N	https://srdwater.s3.am	2024-04-03	Y	Y			Gravel	
4220 Forfar Rd	L/R	1.5	N	https://srdwater.s3.am	2024-04-03	Y	Y			Gravel	
3704 South Island Hwy	L/R	7.6	Y	https://srdwater.s3.am	2024-04-22	Y	Y			Gravel	
3760 South Island Hwy	R/L	8.2	Y	https://srdwater.s3.am	2024-04-22	Y	N	6.0	L/R	Gravel	
3809 South Island Hwy	L/R	3.7	N	https://srdwater.s3.am	2024-04-17	Y	Y			Gravel	
3813 South Island Hwy	R/L	6.1	N	https://srdwater.s3.am	2024-04-17	Y				Gravel	
3856 South Island Hwy	L/R	2.3	Y	https://srdwater.s3.am	2024-04-17	Y	Y			Gravel	

Area D Universal Water Metering
Water Services Located in Asphalt, Concrete, Gravel

Date: Sep 25, 2024

File: 2106-231

CIVIC	Lot Side	Distance	Meterd	Service Card	Inspection Date	Service Located?	SRD Locate Correct?	If Incorrect, New Service Locate	Other Ser_1	Driveway Surface	Walkway Surface
3860 South Island Hwy	L/R	23.8	Y	https://srdwater.s3.am	2024-04-17	Y				Gravel	
3872 South Island Hwy	L/R	7.1	Y	https://srdwater.s3.am	2024-04-17	Y	Y			Gravel	
3877 South Island Hwy	L/R	7.5	N	https://srdwater.s3.am	2024-04-17	Y				Gravel	
3897 South Island Hwy	L/R	3.0	N	https://srdwater.s3.am	2024-04-17	Y	N	3.0	L/R	Gravel	
Gravel = gravel, crushed rock, ornamental rock, salt and pepper rock											
3903 South Island Hwy	L/R	0.6	Y	http://imapdocs.imap2	2024-04-17	Y	Y			Gravel	
3916 South Island Hwy	L/R	5.0	N	http://imapdocs.imap2	2024-03-11	Y	Y				Gravel
3919 South Island Hwy	R/L	7.9	N	https://srdwater.s3.am	2024-04-17	N	Y			Gravel	Gravel
3954 South Island Hwy	R/L	1.0	N	https://srdwater.s3.am	2024-04-10	Y	Y			Gravel	
4063 South Island Hwy	L/R	6.5	Y	https://srdwater.s3.am	2024-04-10	Y	Y			Gravel	
4089 South Island Hwy	L/R	2.4	Y	https://srdwater.s3.am	2024-04-10	Y	Y			Gravel	
3962 South Island Hwy	L/R	7.3	Y	https://srdwater.s3.am	2024-04-10	Y	Y			Gravel	
4142 South Island Hwy	L/R	2.7	Y	https://srdwater.s3.am	2024-04-10	Y	Y			Gravel	
3918 Seaspray Dr	R/L	1.5	N	https://srdwater.s3.am	2024-03-13	Y	Y			Gravel	
3919 Seaspray Dr	L/R	0.6	N	https://srdwater.s3.am	2024-03-13	Y	Y			Gravel	
3901 Laplant Pl	L/R	3.1	N	https://srdwater.s3.am	2024-03-11	Y	Y				Gravel
3903 Laplant Pl	R/L	1.0	N	https://srdwater.s3.am	2024-03-11	Y	Y			Gravel	
3898 Searidge Pl	L/R	0.6	N	https://srdwater.s3.am	2024-03-11	Y	Y			Gravel	
3902 Searidge Pl	R/L	1.8	Y	https://srdwater.s3.am	2024-03-11	Y	Y			Gravel	
3908 Searidge Pl	R/L	0.9	Y	https://srdwater.s3.am	2024-03-11	Y	Y			Gravel	
120 Seabreeze Dr	L/R	0.5	N	https://srdwater.s3.am	2024-03-11	Y	Y			Gravel	
183 Seabreeze Dr	L/R	1.2	N	https://srdwater.s3.am	2024-03-11	Y	Y			Gravel	
3822 Peak Dr	L/R	1.7	N	https://srdwater.s3.am	2024-02-21	Y	Y				Gravel
3837 Peak Dr	L/R	1.4	N	https://srdwater.s3.am	2024-02-21	Y	Y			Gravel	
3084 Brent Rd	R/L	8.7	N	https://srdwater.s3.am	2024-04-03	N	N			Gravel	
3092 Brent Rd	L/R	5.3	N	https://srdwater.s3.am	2024-04-03	Y	Y			Gravel	
3130 Brent Rd	L/R	1.5	N	https://srdwater.s3.am	2024-04-03	Y	Y			Gravel	
3017 Neigel Cres			Y		2024-03-27	Y	N	52.0	L/R	Gravel	
3031 Neigel Cres			Y		2024-03-27	Y	N	10.0	R/L	Gravel	
3053 Neigel Cres			Y		2024-03-27	Y	N	25.0	L/R	Gravel	
3053 Neigel Cres	L/R	1.0	N	http://imapdocs.imap2	2024-03-27	Y	N	9.0	R/L	Gravel	
28 Lynnwood Rd	R/L	6.0	N	https://srdwater.s3.am	2024-03-20	Y	Y			Gravel	
111 Lynnwood Rd	R/L	13.7	N	https://srdwater.s3.am	2024-03-20	Y	Y			Gravel	
138 Crawford Rd	R/L	1.0	Y	https://srdwater.s3.am	2024-02-14	Y	Y			Gravel	
157 Crawford Rd	R/L	2.0	N	https://srdwater.s3.am	2024-02-14	Y	Y			Gravel	
164 Crawford Rd	R/L	1.0	N	https://srdwater.s3.am	2024-02-14	Y	Y			Gravel	
223 Crawford Rd	R/L	8.2	N	https://srdwater.s3.am	2024-02-14	Y	Y			Gravel	

Area D Universal Water Metering
Water Services Located in Asphalt, Concrete, Gravel

Date: Sep 25, 2024

File: 2106-231

CIVIC	Lot Side	Distance	Meterd	Service Card	Inspection Date	Service Located?	SRD Locate Correct?	If Incorrect, New Service Locate	Other Ser_1	Driveway Surface	Walkway Surface
234 Crawford Rd	R/L	0.6	N	https://srdwater.s3.am	2024-02-14	Y	Y			Gravel	
240 Crawford Rd	L/R	0.6	N	https://srdwater.s3.am	2024-02-14	Y	Y			Gravel	
343 Crawford Rd	R/L	1.0	Y	https://srdwater.s3.am	2024-02-14	Y	Y			Gravel	
129 Redonda Way	L/R	1.0	N	https://srdwater.s3.am	2024-02-28	Y	Y				Gravel
155 Redonda Way	L/R	1.2	N	https://srdwater.s3.am	2024-02-28	Y	Y			Gravel	
3833 Sutil Rd	R/L	0.9	N	https://srdwater.s3.am	2024-02-28	Y	Y				Gravel
3845 Sutil Rd	R/L	4.6	N	https://srdwater.s3.am	2024-02-28	Y	Y				Gravel
182 Neptune Rd	L/R	0.3	Y	https://srdwater.s3.am	2024-03-13	Y	Y			Gravel	
Gravel = gravel, crushed rock, ornamental rock, salt and pepper rock											
181 Neptune Rd	L/R	22.9	N	https://srdwater.s3.am	2024-03-13	Y	Y			Gravel	
175 Finch Rd	R/L	0.6	N	https://srdwater.s3.am	2024-02-14	Y	Y			Gravel	
169 Finch Rd	L/R	1.0	N	https://srdwater.s3.am	2024-02-14	Y	Y			Gravel	
143 Lena Rd	L/R	0.6	N	https://srdwater.s3.am	2024-02-14	Y	Y			Gravel	
149 Lena Rd	R/L	0.6	N	https://srdwater.s3.am	2024-02-14	Y	Y				Gravel
159 McGimpsey Rd	L/R	0.9	N	https://srdwater.s3.am	2024-02-28	Y	Y			Gravel	
205 McGimpsey Rd	R/L	1.5	N	https://srdwater.s3.am	2024-02-28	Y	Y			Gravel	
157 Skipton Cres	R/L	11.1	N	https://srdwater.s3.am	2024-03-20	Y	Y			Gravel	
163 Skipton Cres	R/L	18.2	Y	https://srdwater.s3-ca-	2024-03-20	Y	Y			Gravel	
3767 Stokes Pl	L/R	30.8	N	https://srdwater.s3.am	2024-04-22	Y	Y			Gravel	
159 Henry Rd	R/L	2.4	N	https://srdwater.s3.am	2024-03-20	Y	Y			Gravel	
156 Mariwood Dr	R/L	2.4	N	https://srdwater.s3.am	2024-02-28	Y	Y			Gravel	
83 Surfside Dr	L/R	0.6	Y	https://srdwater.s3.am	2024-03-13	Y	Y			Gravel	
51 Colorado Dr	L/R	24.0	Y	http://imapdocs.imap2	2024-04-22	Y	Y			Gravel	
4117 Twigg Rd	L/R	0.6	Y	https://srdwater.s3.am	2024-04-03	Y	Y			Gravel	
3962 Thirsk Rd	R/L	0.7	Y	https://srdwater.s3.am	2024-03-13	Y	Y			Gravel	
3921 Dolphin Rd	R/L	0.6	N	https://srdwater.s3.am	2024-03-13	Y	Y			Gravel	
3912 Clinton Rd	R/L	2.4	N	https://srdwater.s3.am	2024-03-11	Y	Y			Gravel	
111 Cambie Rd	R/L	1.0	N	https://srdwater.s3.am	2024-02-14	Y	Y			Gravel	
3112 Jody Lynne Way	L/R	38.0	Y	http://imapdocs.imap2	2024-03-27	Y	Y			Gravel	
3086 York Rd	R/L	1.5	N	https://srdwater.s3.am	2024-04-03	Y	Y			Gravel	
3034 Paul Rd	R/L	21.6	N	http://imapdocs.imap2	2024-03-27	Y	Y			Gravel	
2772 Sailor Rd	L/R	1.1	N	https://imapdocs.imap	2024-04-03	Y	Y			Gravel	
3890 Wavecrest Rd	L/R	1.5	N	https://srdwater.s3.am	2024-02-28	Y	Y			Gravel	
99 Engles Rd	L/R	1.0	Y	https://srdwater.s3.am	2024-02-21	Y	Y			Gravel	