

**STRATHCONA REGIONAL DISTRICT**

**BYLAW NO. 18**

**A BYLAW TO AMEND THE  
"ELECTORAL AREA 'I' (CORTES ISLAND) ZONING BYLAW, 2002"  
BEING BYLAW NO. 2455**

The board of the Strathcona Regional District in open meeting assembled, enacts the following amendments to the "ELECTORAL AREA 'I' (CORTES ISLAND) ZONING BYLAW, 2002", BEING BYLAW NO. 2455:

**SECTION ONE    TEXT AMENDMENT**

- 1) Bylaw No. 2455, being the "ELECTORAL AREA 'I' (CORTES ISLAND) ZONING BYLAW, 2002, is hereby amended as set out in Schedule "A" attached to and forming part of this bylaw.

**SECTION TWO    TITLE**


- 1) This bylaw may be cited as the "ELECTORAL AREA 'I' (CORTES ISLAND) ZONING BYLAW, 2002, AMENDMENT NO. 21".

READ A FIRST AND SECOND TIME THIS    30<sup>TH</sup> DAY OF    OCTOBER    2008.

PUBLIC HEARING HELD THIS                    22<sup>ND</sup>                    DAY OF                    NOVEMBER    2008.

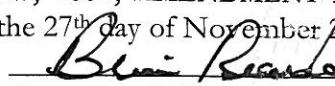
READ A THIRD TIME THIS                    27<sup>TH</sup>                    DAY OF                    NOVEMBER    2008.

ADOPTED THIS                                    27<sup>TH</sup>                    DAY OF                    NOVEMBER    2008.

  
\_\_\_\_\_  
Chair

  
\_\_\_\_\_  
Corporate Officer

I hereby certify the foregoing to be a true and correct copy of Bylaw No. 18, being the "ELECTORAL AREA 'I' (CORTES ISLAND) ZONING BYLAW, 2002, AMENDMENT NO. 21", as adopted by the board of the Strathcona Regional District on the 27<sup>th</sup> day of November 2008.

  
\_\_\_\_\_  
Corporate Office

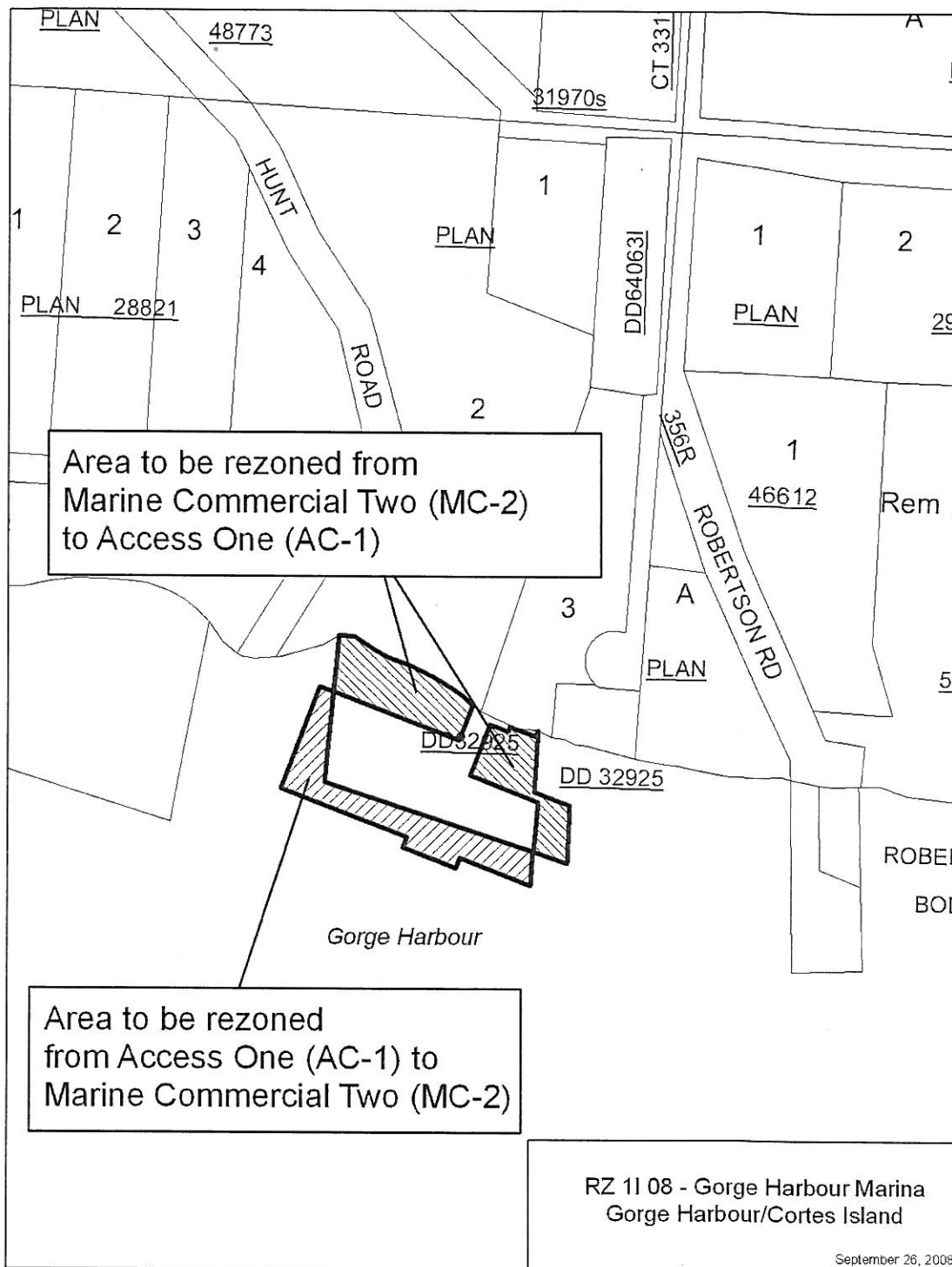
## SCHEDULE "A"

### **SECTION ONE    ZONING AMENDMENT**

- 1) That the area legally described as "District Lot 1684 and Block A, District Lot 398, together with Crown foreshore or land covered by water being part of the bed of Gorge Harbour, Sayward District" (1374 Hunt Road) (ILMB File N. 1403121) from Access One (AC-1) to Marine Commercial Two (MC-2);
- 2) That the area legally described as "Block A, District Lot 398, together with Crown foreshore or land covered by water being part of the bed of Gorge Harbour, Sayward District" (1374 Hunt Road) (ILMB File No. 1403121) from Marine Commercial Two (MC-2) to Access One (AC-1);

### **SECTION TWO    MAP AMENDMENT**

- 1) Schedule "A-1" of Bylaw No. 2455 being the "Electoral Area 'I' Cortes Island Zoning Bylaw, 2002" is amended by rezoning the legally described as "District Lot 1684 and Block A, District Lot 398, together with Crown foreshore or land covered by water being part of the bed of Gorge Harbour, Sayward District" from Access One (AC-1) to Marine Commercial Two (MC-2) as shown on attached "Appendix '1'".
- 2) Schedule "A-1" of Bylaw No. 2455 being the "Electoral Area 'I' Cortes Island Zoning Bylaw, 2002" is amended by rezoning the area legally described as "Block A, District Lot 398, together with Crown foreshore or land covered by water being part of the bed of Gorge Harbour, Sayward District" from Marine Commercial Two (MC-2) to Access One (AC-1) as shown on attached "Appendix '1'".



**Appendix 'I'**

Part of Schedule "A-1" to Bylaw No. 18, being the "Electoral Area 'I' Cortes Island Zoning Bylaw, 2002", Amendment No. 21".

Amends Schedule "A-1" to Bylaw No. 2455 being the "Electoral Area 'I' Cortes Island Zoning Bylaw, 2002"