
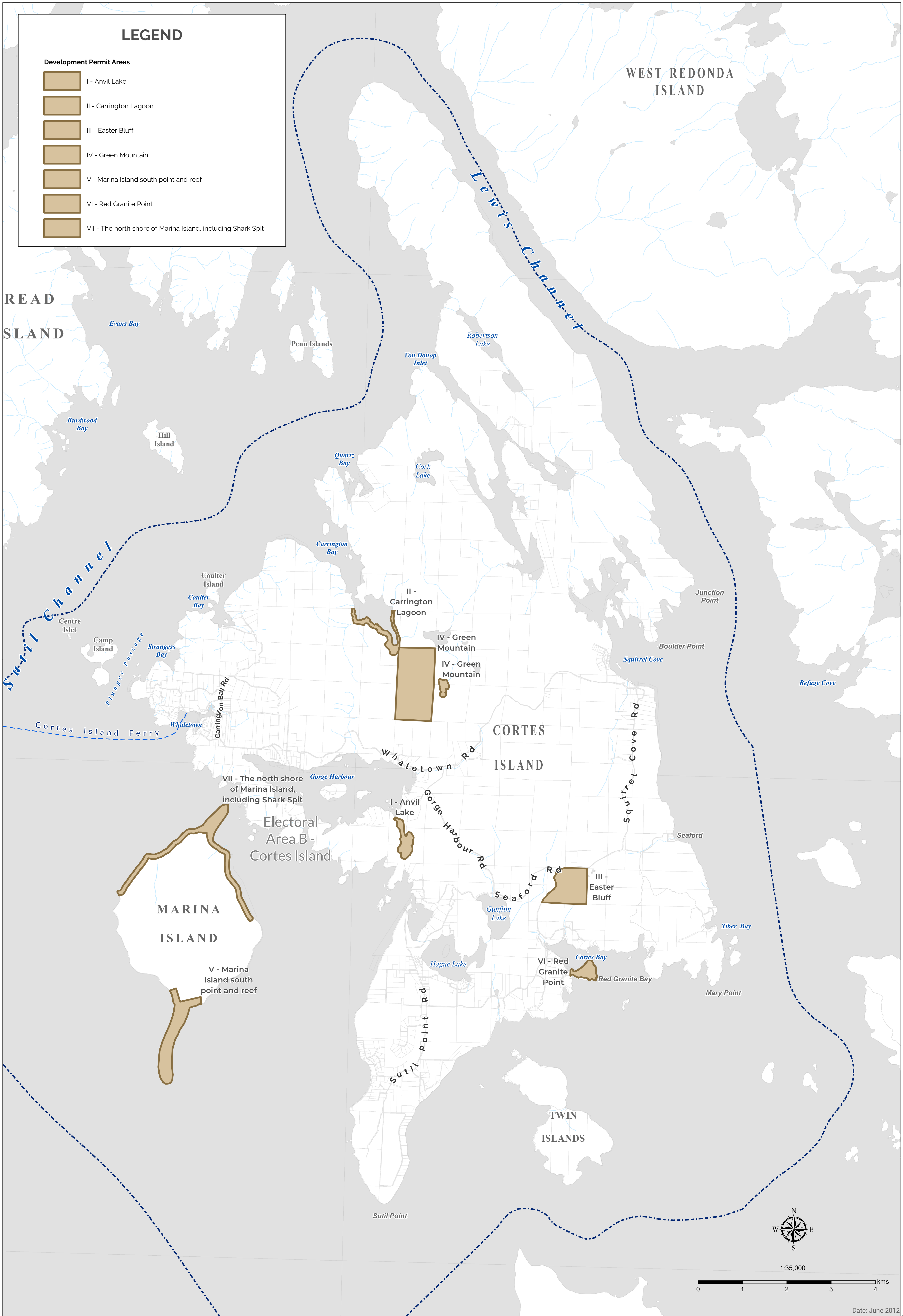



# LEGEND

## Development Permit Areas

-  I - Anvil Lake
-  II - Carrington Lagoon
-  III - Easter Bluff
-  IV - Green Mountain
-  V - Marina Island south point and reef
-  VI - Red Granite Point
-  VII - The north shore of Marina Island, including Shark Spit



1:35,000



Date: June 2012



### Map Schedule A-2 Bylaw No. 139 being Cortes Official Community Plan Bylaw, 2012

This map should not be used for navigation or legal purposes. This product was prepared by the Strathcona Regional District (SRD) GIS department and is intended for general reference use only. The SRD makes no warranties, expressed or implied, as to the use of the information obtained here and is not responsible for any damages or incidents resulting from any omissions, deletions or errors of data shown here-within. Notification of any errors would be appreciated. [gis@strathcona.ca](mailto:gis@strathcona.ca)